

Palmer School.

---

B625

53.

Ward 17 Precinct 2:

For Voting Purposes.

W. J. Sullivan,

June 1909.

Park Sq.

B635

82. No. 9 to 14, - Line.

C. C. Perkins,  
Oct. 1910.

Park Square.

---

B618

82 to 99. Survey in vicinity of Col. Ave.

C.C. Perkins,  
Mar. 1909.

Park Sq.

---

B614

136.

front.

near Eliot St. - Changes in building

c.c. Perkins,  
Oct. 1908.

Park Square

B607

14.

Line near Eliot St.

C.C. Perkins,  
Jan. 8, 1908.

B602

28

Park Sq.

Reference to notes, deeds and plans,  
between Eliot's <sup>9/11/4</sup> Boylston St's!

C.C. Perkins.

Aug. 1907.

B 515  
27-76-77  
82-83

Park Square

CITY PRO

and Providence St.  
Anglican etc. Base etc.

May 1900

C.C.P.

P.V.

B505,

Park Sq.

110, 112

new fronts.

c.c. Perkins,  
1899.



3.579

Park Sq.

CITY PROPERTY

W. Pic. of old Prov. Depot +  
Columbus Ave.

36.48.60

1905

Mr. May

B.589

Park Square

CITY PROP

Plot base hire of Charles  
St. produced & sold cut.

132

C.C.P.

1904

220

Plot

B. 557

Park Square

CITY PROJ

Doylston, Carver & Chot St  
Traverse

147+  
151.

C. C. P.

1903

B. 553

Park Square

CITY PROP

Fronts meas'd

109.  
110

C. C. P.

1903

B454

42

Park Sq.

CITY PR

Line near No. 9

C.C.P.

1896

C.C.P.

Pris

B. 438.

Page.

122

Park Sq.

CITY PRO

Time given

C.C.P

1895



*[Faint, illegible handwriting]*

*[Faint, illegible handwriting]*

22296

57

Park Sq.

CITY PROP

No. 4 to 7. Line

July  
1892

C. C. Perkins

ccc41

24 to 30

52 to 54

Park Sq.

CITY PR

E. Side, Steps re. Buildings

June +  
Aug.  
1889

C. C. Perkins



ccc 39

69 to 73

Park Sq.

Boylston to Eliot St. S. Side

May  
1889

  
C. C. Perkins

22239

109

Park Sq.

CITY PRO

Traverse, Canal St.

June  
1889



C. C. Perkins

ccc39

96

Park Sq.

CITY PRO

To Providence St. West Side

May

1889



C. C. Perkins

ccc 15 Park

Sq. City Tr

4-5

Boylston + Carver Sts

1888

Lines

Ellis



1887

CCXCXII

27 29

Park Sq.

CITY PRO

Baylston St. Levels & Horse  
Car Tracks.

Aug.

C. Perkins

1885

-ecl xxxv

64-65

Park Square

City Pr

Boylston St + Columbus Ave

1885

Location of old buildings etc and  
figures from Fuller & Whitney's Plan  
Harrington

CXXXV.

145.

Park Square.

CITY PRO

C.C.P.

P. h.

ce LXXXV

79

Park Square

City P.

+ Boylston St. - S. W cor.

1886

Location of street line from new posts

Harrington



1886



C.

133.

Park Sq.

CITY PROPE

Statue.

1877-1

1879.

F. D. Whitney

LXXXI.

103.

Park Sq.

CITY PRG

Boylston St Base.

C.C.P.

Paul

Surrey Book

IX

67

Park Sq.  
Sketch of

CITY PROP.

Davis

1760

Lowell Book

28

1

Park St  
Brighton to Providence

CITY PROP

Gossip

1854

Swell Book

21  
16

Park Sq.  
Arsenal lot #158.

CITY PROPE

Crafts.



1854

A. H.

Swell Book

17.

41.

Park Sq.  
Sur. of Arsenal lot.

CITY PROP

Crafts.

1853

Swell Book

17.  
28

Park Sq.  
sur. of Arsenal lot.

CITY PROP

Crafts.

1850

Level Book

14  
30

Park Sq.  
Boylston and Charles St.

1853

CITY PROPE

Bradley



1853

1853

April



Swell Back

5

1410, 1411

Park Sq.  
Near. Boyle Old Arsenal lot

CITY PROP

Bailey

1852

Bailey

B. 530.

106-121.

Park St.

CITY PROPER

Cor. Beacon St. Angle  
etc. for prop. widening

C.C.P.

May.  
1900

B498

52

Park St

Passageway near Beacon  
to Gay Court

W. J. S.

1899

B483.

142

Park St.

CITY PR

Fronts near Beacon St.

d.d.P

1898.

P.P

CCXXXII

7

Park St

City of

line near corner.

Sept.  
/ Oct.

C. C. Perkins

1842.

CCXLIX.

74, 75. Park St.

CITY PROPE

angle to State  
House.

C.C.P.

Feb. 18  
1882

Park St.

CCXLIII.

62-68.

Park St.

CITY PROP.

Accident base,

1882

F. D. Whitney

XCIV.

108.

Park St.

CITY PE

1846-1

Andrews. ( )



XC111.

15.

Park St.

CITY PROJ

Andrews



11

LXXXVIII.

20 to 22

32, 33, 55.

Park St.

CITY PROP.

base line & fronts.

C.C.P.

Park St.

Feb.

1877

LXXXI.

128.129.

Park St.

CITY PROJ

church line  
near + through.

C.C.R

P. S.

LXXX.

40.79

86.88.

Park St.

CITY PROP

Tremont + Beacon  
Sts. Base lines

C.C.P.

  
P. 1.

Level Book

45

67

Park St

CITY PROP

Fronts

Harris

1856

11

Sur. Book  
XIV  
2

Park St.

CITY PROPE

Fronts.

Bradley



1861

Surv. Book  
VI

29

Park St.  
Church steps etc front.

CITY PROJ

Bradley



D. 12

*Survey Book*  
*VI*

*119 to 122*

*Park St*  
*Survey.*

CITY PROPE

*Ellis*

*1860*

*2 11*



02XCVII

95.96

Parker St.

near Massachusetts Ave. Grade  
given for cutting off Piles.

C. C. Perkins

1885

LXXXIII.

52 to 72.

75. 76.

Parker St.

CITY PROP

From Beacon to  
Ward St.

Ellis

1877

Lu. Book  
L

135 to 143

Parker St

CITY PROP

From Beacon.

Ellis



1876

C. P. P.

B. 636

Parkman - Fruit St.

134.135

Offset for five

Feb. 1912.  
J. J. S.

Parkman St.

B624

43. and Fruit St. - North Anderson to  
Blossom St. - Line;

c.c. Perkins,  
July 26, 1909

Parkman St.

---

B624

65 S.W. Cor. of No. Anderson St Line.

c.c. Perkins,  
July 23, 1909.

B602 Parkman St.

8-5.

Bet. North Grove<sup>9 1/2'</sup> North Anderson St's  
Fronts.

W.J. Sullivan.

July 1907.

Parkman St.

---

B635

104. No 2 near No. Russell St. - For line of  
new Building

C.C. Perkins,  
Nov. 1910.



B.579

Parkman St.

CITY PR

Cor. Gibson St. N. W.

53.

1905

May 0

B. 5/6.

Parkman St.

CITY PROP

For R. Russell Lines

88. ~~88~~  
89.

C.C.P.



1905

o o p

Feb

B. 571

Parkman St.

CITY PR

No. 19421.

86.

1905.

Sept. 0



B.571

Parkman St.

CITY PRO

Offset & hire Gibson  
to R. Anderson.

95

1905

Sept 4

CCXCVII

48 551

Parkman St.

CITY PL

corner of Blossom. Measure-  
ment of New School.

Aug.

C. C. Perkins

1885

ccxcii

99.100.101

Parkman St.

CITY PROPE

Blossom St. School lines  
given

May

C. C. Perkins



1885

CCLXXXIV

68<sup>to</sup> 72

Parkman St.

CITY P

School lines given

Oct.  
1884

C. P. Perkins

CCCLXXVIII

54

Parkman St.

CITY P

Hight St. Blossom

May  
1884

C. C. Perkins





CC 4X11  
64 to 69

Parkman St

CITY PR

Estates, Blossom to N. Anderson  
South side.

Sept.  
1883

C. C. Perkins



CCLVII.

142 to 146

Parkman St.

CITY PROP

Survey.

May. 12

1883

C.C.P

P. [redacted]

CCLVII  
51

Parkman St.

CITY PROP.

estates between Blossom  
and North Anderson Sts.

C. C. Perkins

Feb. 10  
1883



Sur Book  
XII

37

Parkman St  
Blossom School Lot.

CITY PRO

Jackson Morton.

1860

P. L. G. +

CITY PRO

Survey  
Book III  
44

Carpenter St  
(Formerly Fair St) Effects

Edwards.

1855

Survey Book III

1855

Level Book:

771.

Parkman St.

CITY PROPER.

Cor. of Blossom St. # 9 to 13

4.

F.O.W.



1891

April

Level  
Book  
62  
17

Parkman St.  
Taking from G.W. Buttr.

CITY PROPE

Davis

1857

Well Book

32

6768

Parkman St  
Survey.

CITY PROPER

Davis



1855

57



Parmenter St.

---

B. 641

S. E. cor. of Taber St.

Page 122

C. L. Perkins  
Aug. 7. 1911

B.636

Farmer St.

118.120

At Hanover St. for hire

Jan. 1912.  
L.C.P.

Parmenter St.

---

B624

132-142 to 146. S.E. Cor. of Salem St. and  
Survey on S.W. side.

c.c. Perkins,  
Nov. 1909.

B467

96

Parmenter St.

CITY PI

No. 26 for hire

C.C.P.



1897

add

Desks

B462

18

Parmenter St

CITY PRO

No. 26 for hire

C.C.P.



1897

ccc86

26.33

Parmenter St.

CITY PRO

Passage to School &c.

Oct.  
1892.



C. C. Perkins

22262

99

Parmenter St.

CITY PR

Line cor. Salem St.

Apr.  
1891



C. C. Perkins

ccc 56

104

Parmenter St.

CITY P

Addition to Hancock  
School measured.

Nov.  
1890



C. C. Perkins



XC111.

81.

Parmenter St.

CITY PRO

Andrews

Level Book  
66  
61.

Parmenter St

CITY PROPER

Bradley

1857

Level Book  
63.  
47.

Parmenter St.  
Wid. Ext. on Chessman Pl.

Crafts.



1864

Soul Book

11

27

Carmentis St.

CITY PRO

Bradley

(

1853

10

2

B.530.

CITY PR

94-95. Passageway;

Worcester to West Concord  
adjoining P. A. 706,

survey.  
C.C.P.

May,  
1901

D 575

Passageway

CITY PR

51-55

Concord Sq to Mass. Ave

C.C.P.

1900

PP

0

Level Bk. 72

Whole Book.

# Passageways.

In Hands 8-9-10-11 - Length, width,  
area, - improved.

Harris,

1873,

B.585

Bank St

CITY PRO

Tremont, Albin Lucas 107  
St. front by St. J. D.

W. J. S.

1904



B. 549.

Paul St

CITY PROPE

Survey Village to Tremont 142-  
Fronts. 145

C.C.P.

1903

CC67  
94-95

Paul

St.

City

Suffolk St district

meas. of bldg etc.

Ellis



Paul

cclxviii

Paul St

City of

112-113

Bremont-Lucas & Compton Sts

1884

Lines

Ellis

CCXXXV

50.

Paul & Albion

CITY PRO

St's - lines given.

Mar. 1

1880

  
Perkins

CCXXXI

60, 61.

Paul & Albion Sts

CITY PR

Apr. 1

1879

C.C.P.

  
P. Perkins

XCIX.

123.

Paul & Albion Sts.

CITY PRO

Line of St.

Sept.

1879

Ellis



g

00'

Xc 11.

84 to 86.

Paul St.

CITY PROP

May  
1878

C.C.P.



Paul St.

SUT. BOOK  
LIX.  
107.

Paul St.  
& Village.

CITY PROPE

C.C.P.



1871



Am. Book

XLIII

27 39

Paul St  
Est.

CITY PROPE

Ellis



1869

1869

Surv Book  
XL  
102,103

Paul St

CITY PRO

F.O.W

W.L.H

1868

Survey Book

~~VII~~

18, 19

Paul St.  
Castles Vermont, S. W. of.

CITY PROP

Davis

( )

1859

ACMA

1859

Survey Book  
VII  
39.

Paul St.  
and Emerald, sure of.

CITY PRO

Davis



1859

1859

695-268

Paul H.

CITY PRO

Marie

Aug 1888

Scrap Book:

1.

Paul St.

CITY PROPE

Albion <sup>9 1/2</sup> Tremont St's  
Copy of W. H. Whitney's street notes

214.

1870.

Sur. Book  
XXI  
50

Paving Dept.

CITY PROJ

Ellis

1864

B.646.

Heart St.

87.

Steps at No #29 & #33.

Sept. 1912.

C. C. P.



Pearl St.

---

B635

116. No. 6 to 12, - Encroachment recently  
put up.

C.C. Perkins,  
Dec. 1910.

Pearl St.

---

B624

11.

Line near #122.

C.C. Perkins,  
July 2, 1909.

B602 Pearl St.

45

Line at #19.

C.C. Perkins.  
Sept. 1907.

B. 589.

81.

Pearl St.

line near High St.

July. 1906

C.C.P.

1906

B. 585.

CITY PR

7677.

Pearl St.

Offsets Franklin to High line near.

March

Perkins

1906

B.553

Pearl St

CITY 1

Post Office Sq. Line

9

C.C.P.



1903

B482

129

Pearl St

CITY PROJ

W Franklin St front  
meusch

W.J.S.

W.J.S.

1898.

meusch

B477.

146.

Pearl St

CITY PROJ

Car. Milk lines

C.C.P.

1887

Sept



B462

Pearl & Milk St

JAY P

144.145

Cor. of lines

C.C.P.

1899

C.C.P.

Apr

B461

125

Pearl St.

CITY PR

Cor. of Milk line

C.C.P.

1896

P.P.P.

P.P.P.

B. 438.

Pages  
38.

Pearl St.

CITY PRO

Line at No. 35-

C.C.P.

1895

*[Handwritten signature]*

*[Handwritten initials]*

B. 438.

Pages.

12-13.

Pearl St.

CITY PROCEEDS

At cor. of Milk & near

C.C.P.

1895

July

22256

30.31

Pearl St.

CITY PR

Franklin to High St.

Oct.



C. C. Perkins

1890

ccc 4

143

Pearl St.

CITY PR

Cor. Purchase to. Line

apv.

C. C. Perkins 1886

22 x c1

59

Pearl St.

CITY PR

Base lines at cr. High St.

Higgenson

1842

ccxc1

48.49

Pearl St.

CITY PROJ

distance from Broad to  
Purchase St. ~~Purchase~~ to  
High St. & High to Milk St.  
and angle cor. Broad & cor.  
Milk St.

Higgenson

1842



CC XXXI

28.29

Pearl St.

CITY PRO

Cor. Atlantic Ave.

Sept.

C. C. Perkins

1889

CCh.

42.

Pearl St.

CITY PROP

near Milk St. line.

May. 18

1882

C.C.P.

P. L.

CCXLIX.

151.

Pearl St.

CITY PRO

near Atlantic Ave. - line.

Oct. 18

C.C.P.

1881

P. P. P.

XC111.

171.

Pearl St.

CITY PROE

Andrews

1

LXXX.

157.

Pearl St.

Line given.

C.C.P.

Persons

1850

CITY PROPE

1850

LXXX

118.122 Pearl St.

HTV PROPE

Fronts Broad to  
Milk.

Perkins.



Perkins

LXXX.

137.

Pearl St.

CITY PROPE

Box Purchase.

Perkins.



P

LXIX

31

Pearl St

CITY PROP

Fronts Near Franklin.

C.C.P.

1873

Pearl St

1880



LXIX

51

Pearl St.

CITY PROP

Near Franklin.

C.C.P.

1874

18

SUR. BOOK  
LXIV  
153

Pearl St

CITY PROPER

Takings in ink.

C.C.P.

1873

SUTH. DIST. -  
LXIV  
64, 65, 71

Pearl St

CITY PROPE

+ Congress St. Bet.  
Perkins + Milk + Franklin  
St Ext.

C.C.P



1873

SUT. BOOK  
LXIV  
69,61

Pearl St

CITY PROPE

Survey to locate Ellis  
base lines etc.

C.C.P

1872

SUP. BOOK  
LXIII  
40.

Peat / St.  
Bet. Purchase & B road.

CITY PROPE

Berry Wadleigh

Marion 1874

SUT. BOAT  
L MILL  
53.

PEARL ST.

CITY PROPE

Berry Wadley Morrison  
1872

SUP. BOOK  
LXIII  
99.

Pearl St.  
near Milk St. Deeds etc.

CITY PROP

Berry Wadleigh Garrison 1874

McC. Brook  
2411  
135

Pearl St.  
Offs. front lot Purchase  
of High.

CITY PROPE

Parkway

1870



Mr. Bush

~~XLIV~~

20, 51.

Pearl St  
near Broad.

CITY PROP.

P. 1

1870

Mr. Brook  
~~XLIV~~  
13, 14, 29  
440, 445

Pearl St  
Miss Houghton

CITY PROPE

C.C.P.

D. 1

1870

Two Books

XI IV

4, 5, 13, 14, 17, 26,

89, 147

Pearl St  
near High.

CITY PROPE

C.C.P.

1870

Publishers

Surv. Book

XXX

14, 16, 18

Pearl St.

Walk to High Surv.

CITY PROP

C.C.P.



1866  
1870

Sub Book

XXX

21, 25

Pearl St  
High to Broad.

CITY PROPER

C.C.P

1886  
1870

San. B. St.

XXX.

46 47

Carl St.  
Broad St. End

CITY PROP

A.C.P.

1866  
1870

Sur. Book

XXX

44.

Peapack St.  
near High.

CITY PROPER

C.C.P.

1868  
1870

Sur. Book

XXX

42,44

Paul St

Milk St End.

Notes to be & base line

CITY PROP

C.C.P

1866  
1870



XXII

Pearl St.

148.

and Purchase St. - Notes on  
fore-sights.

Perkins & Ellis.

1866.

Sur Book

XXI

55-58

Pearl St.

CITY PROP

Sur.

Ellis

1865

Level  
Boat  
62  
22

Peart St.

CITY PROPRI

Taking from J. A. Tirrell.

Davis



1857

Snell Book

54.

17.

Pearl St.

CITY PROPE

Take next Purchase to High.

Lavis



1854

Or...

Swell Book

32.

71, 72, 81

Park St.  
High to Purchase badge.

CITY PROP

Davis

M

1855

Small Book

30

34, 35

Pearl St

Westside

CITY PROPER

Davis



1855

Level Book

30

1.

Paul St.

Base Lines Fort Hill Sur.

CITY PROPER

Davis



1755

Swell Book

30

2 to 4

Pearl St

East side

CITY PROPER

Lavis

1853



Level Brook  
20  
18

Pearl St.  
Hutts.

CITY PROP

Gossip



1859

Level Book

17.  
63.

Pearl St  
and vicinity.

CITY PROJ

Crafts.

1854

Level Book

11

32.

Carl St.  
on High Takings etc.

CITY PI

Bradley.

1852

Level Book

5

109

1 Pearl St  
near Perkins

CITY PROP

Bailey

1852

Level  
Book 2

CITY PROP

89 to 88, 98

Pearl St  
near High St.

Bailey  
P. L.

1751

9

B. 646.

Delham St.

23.

23

N. E. cor. Washington St. Lives

JUNE. 1912.

C. C. O.

Pelham St.

B618

58 to 61.

Re-survey.

C.C. Perkins.

Feb. 12, 1909.

Sec. Book  
XVIII  
9.

Pelham St.  
Cor. Shaw Ave. Est.

CITY PROP

Davis

1863



Sur. Book  
XIII

13.

Pelham St.  
Cor. of Wash. Sur. Est.

CITY PROPER

Davis

1861

②

Survey  
Book III/2  
15

Celham St

CITY PROF

Edwards



1859

Saml. P. ...

Pemberton Sq.

BG18

102-103 Measurements in rear of Court  
House in open area next Police Dept.

C.C. Perkins,  
April, 2, 1909.

13.579

Pemberton Sq.

CITY PRO

H. <sup>St.</sup> "cor. Tremont Ave

29.

1905

Ph...

B. 571.

Pemberton Sq.

CITY PR

V<sup>t</sup> Tremont refs. & lines  
checked!

92.93

1905

Sept

B. 541.

55.

Pemberton Sq.

CITY PROP

near Tremont St.

line.

C.C.P.

Feb.

1902.

B.514

53-55

Pemberton Sq.

CITY PH

W. No 26 to corner  
leading to Tremont St  
for hire

C.C.P.



1900

0

B. 505.

48.

Pemberton Sq.

CITY PROP

Edges. coming down  
surveys to preserve  
line of front.



1899

C.C.P.



B 501

Pemberton Sq.

CITY P

3E.39.62,116.117

Lines

C.C.P.



1899.

B448.

91

Pemberton Sq to Repouset Bridge CITY

Distance meas'd by scale

C.C.P.



1898

Jan

B. 431

90.91

Pemberton Sq.

CITY PR

Line at old nos. 1 to 7

June

C.C.P.



1895

B. 414  
106 to 111  
119

Pemberton Sq.

GENY PR

Buildings located in rear  
of buildings

C.C.P.

1894

CCC 89.  
64-65

Pemberton Sq.

CITY PROJ

Offsets to Buildings

DC.

Jan. 27.

Sherry



1893

ccc 85-

30

Pemberton Tq.

CITY PR

Levels at End.

etc. 1877  
1860

Ellis



cc 81

54, 55

Pemberton Sq.

CITY PROJ

Sketch showing benches  
to use for New Court House

July '86

1886



T. J. Lee

00081

55-68

Pemberton Sq.

Levels at New Court House

Lee's



1886  
1887



CCCS

86.89

Pemberton Sq.

CITY PRO

Levels at New Court House



E. B. Wallbridge

CEC 81

52,5-3

Pemberton Sq.

CITY PRO

Sketch & notes for lines New  
Court House

July 1



T. J. Lee

1886

cc 272

90

Pertherton Sq.

CITY PRS

New Court House, line  
and angle. Main Trans.  
center.

Sept.



C. C. Perkins

1891

C 2 C 33

24.26

Pemberton Sq.

CITY PR

Line of feet + c. down Jan.  
the hill, + New Court House  
front.



L. C. Perkins 1889


ccc30

122 to 141

Pemberton Sq.

CITY PL

New Court House measured Dec.

 C. Perkins

1888

00026


38.39.43

Pemberton Sq.

CITY PRO.

Count House levels + lines  
and curves

Apr.

 C. Perkins

1888

Survey  
book  
ccc/3  
whole book

Pim. Sq. & Somerset St.

CITY PROJ

New Court House notes  
of excavation and meat  
of walks.

C.C.P.



1884

Alto S.


ccc  
64.68

Pemberton Sq.

CITY PR

New Court House. Brick Piles

Mar. 60  
Nov.

 J. Perkins

1888



0009.

46. 47. 53. 55

57. 70. 76

Pemberton Sq.

CITY PRO

New Court House. Center  
lines etc.

Mar. to  
Nov.

 C. Perkins

1884

ccc 9

84 a. b.  
86 " "

Pemberton Sq.

CITY 13

New Court House. Surface  
heights before excavating. Num.  
ber of.

Mar. 6  
Nov.



C. Perkins

1886


ccc 9  
50.51.60.61

Pemberton Sq.

CITY P.

New Court House. Benches  
for levels.

Mar. 15  
Nov.

 C. Perkins

1886

ccc 9

4.6.7. 14.18


20.40.41.42

56

Pemberton Sq.

CITY PR

Mar. 6  
Nov.

 R. Perkins

1846

ccc g

14. 15. 18. 19

30. 31

Pemberton Sq.

CITY P

Somerset St. Traverses

Mar. 4  
WV.

 C. Perkins 1886

0006

121

Pemberton Sq.

CITY PRO

Cor. Tremont St.

July

 Perkins

1884

ccc4

56.57.60.61

80

Pemberton Sq.

CITY PR

affairs &c.

Mar.

C. C. Perkins

1886

ccxcix

70.

Pemberton Square

City Pa

1886

Connection of the three parts

Ellis





ccxcvii

46.47

Pemberton Sq.

CITY P

Location of trees in enclosure

aug.

 C. Perkins

1885

ccxc1

126

Pemberton Sq.

CITY

Anglo. Investment to Somerset St.

Higginson

1843

CCLXXIX

Pemberton Sp

City Pr

150-151

meas. of bldgs

188

Ellis

1885

C-92,93-88. Pemberton Sq.

Property lines.

F.O. Whitney,  
1877-1879.

C. 66, 69, 75, Pemberton Sq.

80, 83, 72

Buildings, estates, etc.

F. O. Whitney,

1877-1879.

XCIX.

70. Pemberton Sq.

CITY PRG

Measurements.

Ma

ELN'S

1879

Ell.

LXXXIX.

142 to 148.

Pemberton Sq.

CITY PRO

Pdgs etc bet.

Ellis

Nov  
1870

LXXXI.

99.

Pemberton Sq.

CITY PRO

And Somerset  
base.

CCP

Quincy



SUT. BOOK  
LXII  
139, 138 T

Pemberton Sq.

CITY PROPE

Survey of.

Ellis

1874.

Sur Book  
X1  
50

Pemberton Sq.  
Incas.

CITY PRO

Bradley



Bradley

Pembroke St.

B624

86, 110, 111. near Tremont St. Angle etc. at  
High School.

c.c. Perkins,  
Sept. 1909.

Pembroke St.

---

B618

17

near Newland St. #21-57

C.C. Perkins,  
Dec. 18, 1908.

Pembroke St.

B607

126-127

West Newton St. <sup>9 1/2</sup> / Columbus Sq.  
Lines.

C.C. Perkins,

May 1908.

B. 596.

82.

Pembroke St.

CIT.

Box of Columbus Sq.

Perkins

1906

h. l. p. e.

Dec. 0

13.589.

Pemroke St

CITY PROJ

City lot near Tremont  
miles for School. Low  $\frac{20}{11}$   
Eng  $\frac{2}{11}$

48 to  
51.

C.C.P.

1904

Q. L.

B. 541.

5.

Pembroke St.

CITY PROP

near Tremont St.

C.C.P.



W. L. G.

Dec. 19  
1901



B.498

70 to 75

Pembroke St

No. 25 Newbdy.  
printed & made copy  
of report sent in

C.C.P.

1899

B.498

75.76

Pembroke St

Near Newland St

C.C.R



1899

B 492

32

Pembroke St

CITY PRO

Lot adj. Girls High &  
Normal School west  
of bridge.

C.C.P.

1898

B467

84-86

Pembroke St.

CITY PRO

Offette

C.C.P.

P.P.P.



1897

Jan 10.

B. 413

43 to 47

Pembroke St.

CITY OF

W. Brookline St. Survey Sept.  
of bldgs. &c.

C.C.P.



1893

22299

84

Pembroke Se.

5117

Widets

Sept.

C.C.P.



V 893

ccc 81

90.92.93.97

Penelope St.

near Newland St. Bldg.

Sept.

Walbridge



1893

ccc 54 Pembroke

St. City T.

136

and N. Newton

St. 1889

Girls' High School lines

Ellis



1889



ccc 11  
6-7

Pembroke St

City Pr

Hewland & W. Newton Sts

1886

Survey & lines

Ellis



1886

CCXXXVIII.

42.

Pembroke St.

CITY PROPER

Near Tremont lot.

Sep

1880

W. Olliv.

CCXXXVI

21.

Pembroke St.

CITY PROPE

near Tremont St.

City side City Lot. Sept.

C.O.P

1880

Public

Law Book  
XLVI  
1.

Pembroke St.  
Brookline St. Lots bet

Ellis.



1869

Sur. Books  
XIII

5.

Pembroke St.  
Swic tested

CITY PROJ

Davis

1860

Sunny Park  
IX

43,44.

Pembroke St  
Sue of Hobbs lot

CITY PROPER

Davis

1860

Sur Book

IX

39

Pembroke St  
Sur. of Geo. W. Pope Lot

CITY PROPE

Lans



1860

May.

San. Book

VII

18.

Pembroke St  
lots on.

CITY PROPE

Lavis

1859



Sur. Brok

VII

53

Pembroke St.  
Lots on.

CITY PROJ

Davis

1859

401/100

Survey  
Bracket 1/2  
173.

Pembroke St

CITY PROP

G. B. Parrott. 

P. 17 12 H.

4850

Level Book

25

41'

Pembroke St.  
line.

CITY PROPEL

Crafts.

1855.

Swell Book

36

17

Pembroke St  
Wine

CITY PROPER

Crafts

h. St.

1857

22299

140

Park St. Church

In Providence Depot.  
Seal

C. G. R.

Nov.

1893

B.571.

Park St.

CITY PRO

Width at Beacon

41

W. J. S.

1905

Mass

Park St.

---

B482

152-153-162. Fronts measured.

W. J. Sullivan,  
1900.

B467

33

Park St

CITY PR

No. 6. nie

C.C.P.

1899

PP

head



B453

149

Park St

CITY PRO

Rear of Eucian Granary  
Bldg.

G.C.P.

1896.

0001

Ms.


ccc 51  
34+52  
68.69.71  
78

Park St.

CITY PR

Near Fremont St. Common  
Entrance. Angles etc.

May  
1890

  
C. C. Perkins

22251

39

Park St.

CITY PRO

Near Beacon St. corner  
of Common, and west  
of Common Fence.

May  
1890



C. C. Perkins

ee x e 111

40-41

Park St.

CITY

Survey of

1851-

1852.

Crafts



ccxcii

145-

Park St.

CITY PRO

near Beacon. In line

July  
1885

C. S. Perkins

ccxc1

32.33.36.39

Park St.

CITY PR

Meats, & angles, cor. Beacon St.

1842

Higgenson



ccxc1

38.39

Park St.

CITY REG

Cor. Tremont St. Common  
Fence.

Higgenson

1842

Perkins School.

B625

35

Ward 10, Precinct 8.

For Voting Purposes.

W. J. Sullivan,

June 1909.



00099

28.30

Perry St.

CITY 20

Survey

July



C. E. Perkins

1893.

SUB. BOOR  
LXII  
129

PETTY ST.  
LINE.

CITY PROPS

Ellis 1879.

ELL

SUR. BOOK  
LIX.  
858885

Perry St  
near Hart Ave.

CITY PROPE

Perkins 1871.

Phillips School.

---

B625

37. Ward II Precinct 2.  
For Voting Purposes.

W. J. Sullivan.  
June 1909.

Phillips Street School.

B625

62. Ward 19 Precinct 4.

For Voting Purposes.

W. J. Sullivan,  
July 1909.

Phillips St.

B. 641

Page 96.

Intc. of Grove St. for time  
3 corners

C. E. Perkins  
June 28, 1911.

Phillips St.

---

B. 641

Meast. near Grove St.

Page 62. 63.  
3

E. C. Perkins  
May. 1911

Phillips St.

BG28

143.

Cor. of Garden St. - Line.

c.c. Perkins,

June 13, 1910.



Phillips St.

B624

106-107. Cor. of Garden St. vicinity  
Offsets for Line;

C.C. Perkins,  
Oct. 8, 1909.

Phillips St.

B618

50-51.

Line for Transit Com. Eng.

c.c. Perkins,  
Jan. 1909.

Phillips St.

---

B614

112.

Line at #64.

C.C. Perkins,  
Sept. 19, 1908.

B602

24

Phillips St.

Cor. of West Cedar St. - Fronts for  
getting line.

C.C. Perkins.

Aug. 7-8-1907.

B599

123

Phillips St.

Line at #24-28.

C.C.P.

1907.

Handwritten scribbles at the bottom of the page.

Handwritten scribbles at the bottom right of the page.

B. 596.

32.33.

Phillips St.

CITY PROJ

Near West Cedar St. line  
west side & offsets.

C.C.P.

1906

Oct. 0

B.571

Phillips St.

CITY PRO

Line No. 25

104.

1905

Ch. 1

B. 565

Phillips St.

CITY PH

Bldg. near No. 75 and  
Lindall Place.

11

C.C.P. 1903



B.585

Phillips St.

CITY PRG

Cor. Garden St. Miss

42

C.C.P.

1904.

B.544

Phillips St

CITY PROP

Line Anderson St  
to No. 40

80x114

C.C.P. 1902

B. 541.

148-149.

Phillips St.

CITY PRO

at #42 - 44 and at  
#70 to #80.

Apr. 1900

C.C.P. 1902

B468

47

Phillips St.

Cor. Anderson St. West  
etc to preserve old mine

W. J. S.

1897



W. J. S.

ccc4


22

Phillips St.

CITY P

Line

Jan. 1

 Perkins

1886.

XCIII.

67.

Phillips St.

CITY PROPE

Andrews.

SUB. BOG  
LX  
44 to 185

Phillips St.  
Ext. notes in regard to

CITY P

Perkins, 872

SUT. BOOK  
LIX  
112 to 135.

Phillips St.  
Extention.

CITY PROPE

Perkins  
1871.



Lu Book  
XXIX  
30

Phillips St.  
Primary.

CITY PROPER.

Chase & Perkins  
1866.

D. R. . . . . 77 . . . . .

Sur. Book

XXII

26

Phyllis St.  
and Garden Streets.

CITY PROPE

Perkins & Ellis  
1866

...

S. or Book

XXII

899

Phillips School.

CITY PROPE

Perkins & Ellis  
1865.

17

Surv. Book

XVI

54, 55.

Phillips St.  
Survey.

CITY PROPER.

Bradley 1862

Surv. Book

XIV

23

Phillips St  
Near Anderson St Etc.

CITY PROPE

Bradley 1861

Sur. Book  
XII

29.36

Phillips St  
Coz of Anderson. Swels Home  
Sch lot

CITY PR

Jackson & Morton.  
1860

Sun. Book

X  
1916/1934

Phillips St.  
Sun & Book School lot.

CITY PROJ

Jackson. 1860.

Survey Book

54

125

Phillips St  
Cor of Anderson

CITY PROPE

Ellis 1860

0 00



CITY PROPE

Survey  
B. Sk II 1/2  
133'

Phillips Sch.  
On Pinekey St lots & bldg

1850

A. B. Parrott

CITY PROF

Survey  
Book 1/2

39 to 54 Phillips St (South'ac)  
Survey of Estate No 36.

1843

Waldo Harrison.

1843

Level Book  
123.

Phillips St.

CITY PROP

Corner of, survey of lots on, and  
School-house.

47.

Ellis.

1860

Level Book  
63  
46

Phillips St  
Church lot next to school.

CITY PROPEI



Crafts.

B. 646.

Piedmont St.

144.143

Church to Ferdinand St. surveys to  
find lines of St. & line given

Jan. 1913.

E. C. O.

Piedmont St.

---

B. 641

Lives cor. Ferdinand

Page 130.131

C. C. Perkins  
Aug. 9. 1911.

B.6.36

Piedmont St.

41.

Lines near Church St.

Oct. 1911  
C. E. P.

B.636

Piedmont St.

142

N.W. cor. Church St. for line

Mar. 1912.  
C. C. O.



Piedmont St.

B625

109.

Near Ferdinand St. - Buildings meas.

W. J. Sullivan.

Dec. 15, 1909.

Piedmont St.

---

B618

22.

Line near Church St.

W. J. Sullivan.

Dec. 24, 1908

13.579.

Piedmont St.

WILLIAM

Angle with Church St.

64.

1905

Mass


B.589.

Richmont St.

CITY PROJ

Line

S. 9.

 C.C.P. 1904.

ccc6

107 5 111

Piedmont St.

CITY PRO

Survey

July

C. C. Perkins

1886.

cexc 1

25-

Piedmont St.

CITY

Distance from Pleasant  
St. to line of Receiving  
basin

Higgenson  
1842.

XC111.

221.

Piedmont St.

CITY PA

Andrews

LXXXVI.

63.66. Piedmont St.

CITY PROPE

Feb.  
1878

C.C.P.

P. L.



Sub Book

XLIX

1720

Piedmont St.

CITY PROP

C.C.P.

1870

*[Faint handwritten text]*

*Am Book*

*XLIX*

*7*

*Bushnell St*

CITY PROPER

*C. E. P. 1869*

*Am Book*

CITY PROJ

Survey  
Book III  
346 to 367  
Piedmont St  
Levels in vicinity of.

Edwards

1852.

Edwards

Level Book:  
194.

Piedmont St.

CITY PROP

Notes in relation to  
widening.

113.

C.C. Perkins.

1868.

Scrap  
Book-3  
187

Piedmont St.

CITY PRO

Church St. Dist.

Mr. E. L. Li.

B.544

Like Alley

CITY PROJ

Rear of Poplar St for  
laying out as Pass. 14

30 to 35<sup>33</sup>  
36, 37

C.C.P. 1902

Pinckney St.

B635

119. No 26 new Building.

C.C. Perkins,  
Dec. 1910.

Pinckney St.

B628.

108 to 110. Anderson to Bend near #46-Line .

c.c. Perkins,

April 1910.



Pinckney St.

---

B618

50-51.

Line for Transit Com. Eng.

C.C. Perkins,

Jan, 1909.

Pinckney St.

B607

135

At Charles River, Harbor Line, etc.

C.C. Perkins,

May 19, 1908.

B. 596.

7.

Pinckney St.

Offset line Charles to  
River and angle with  
Brimmer St.

C.C.P.

1906

Bank Pinckney

18.10.10

B 585.

CITY PRO

73.

Pineknay St.

Lines to H. S. Adams.

Mar. 19

1906.

C.C.P.

B. 571.

Trickney St.

CITY PRO

Steps & fronts for complete  
plan of.

7.16, 17, 19-  
to 22

W. J. S.

1904

B. 530.

CITY PR

4-5-6. Pinkney St.

P. A. 303 in rear of.

C.C.P.

Jan. 19  
1901  
P. A.

B488

23-25

Pinckney St.

CITY PROCE

Opp. St. Cedar to  
Brunner St.

CCP

1898

23-25

1898

B477.

149

Punchney St.

CITY. F.R.

Data for mice

C.C.P.

1897

*[Handwritten signature]*

*[Handwritten initials]*



B. 422  
69

Pinckney St.

CITY PROPRIETOR

Cor. Jay St. Lines

June

C.C.P.

1894.

ccc 15

Pinchney

St City Tr

104-105

+ Brunner St N by cor

1888

Surrey & Lewis

Ellis

1888

l. a. m.

CCLXXVIII

56 to 68

Pinckney St.

CITY PRO

Survey

May to  
Aug.

C. A. Perkins

1889.

XCIII.

67.-

69-89.

Pickney St.

CITY PRO

Andrews

Law Book

LV

14, 17

Punchy St.  
West of Charles.

CITY PROPE

Ellis

1870

14, 17

Am. Book

XXIX

28.99

Purchase of  
and Anderson. Old Phillips

CITY BOOK

Chase & Perkins  
1866.

Sur. Book

XXI

111

Carbury St.  
Ext

CITY PROP

Ellis

1865

San. Book.

XVI

59

Pineknives St.  
Mr. Joy to Louisburg Sq.

CITY PA

Bradley 1862



Survey  
Book II 1/2

Linckney St.

CITY PROP

Parrott. 1850

G. B. Parrott.

Level Book.  
126.

Pinckney St.

CITY PRO

Turners passageway, in  
rear of.

125.

Harris.

1861.

Swell Book

45

9.1.92.

Puckney St  
Froyte.

CITY PROP

Harris 1856.

XXXXII.

76. 77

Pine Island

CITY PR

Bradleys

Ellis

1876

Ellis

1874

Pine St.

---

B614

106-107.

Line given rear of #22 Broadway

C.C. Perkins,  
Sept. 15, 1908.

B.557

Pine St.

CITY PRC

Line given to Elevated

37

C.C.P.

1903

ccc48

118.119

Pine St.

CITY PRO

~~At~~ Broadway, near  
Washington St. Buildings  
as now.

Feb. 1

W. C. Perkins

1890.

CCXXII - 41

Pine St.

CITY F.

Line near Washington

Aug.

C. C. Perkins.

1883



CLXXXVI.  
SEE PAGES  
BELOW.

Pine St.

CITY PROJ

surveys to determine  
line.

17, 27, to 31, 2' 4" to 36, 44 to 47.  
C.C.P.

Sept 4

1880

1880

CCXXXV.

66 to 70.

Pine St.

CITY PROP

estates.

Apr. 18  
1880.

C.C.P

Robbins

XCIV.

47.

Pine St.

CITY PR

1846-1  
1847.

Andrews



Andrews

Level Book.  
771.

Pine St.

No. 13.

CITY PROPERTY

18.

1892

F. O. W.

Jan. 18.

Level/Book  
57.  
85 to 90

Pine St.  
Tape survey of lots

CITY PROP

Harris 1857

B 652

Pitts Pt.

67

v Standish Pt. tape survey

June 24, 1912  
A. J. S.

Pitts St.

B. 641.

Page 104

Car. So. Margin St. N. St.

C. C. Perkins  
July 19, 1911

B.636

Pitts & Co. Margin Sts

106

Base new folly into St.

Dec. 1911  
C. C. P.



B.636

Fitts St.

33

Old Church property line  
No. 23 to 49

Oct. 1911  
G. E. P.

Pitts St.

B602

122-123

Bet. Green <sup>9 1/2</sup> South Margin St's  
Offsets for Line.

C.C. Perkins

Nov. 30, 1907.

B.571.

Pitt St.

CITY P

No. 19.

85

1905.

Sept.

B.571.

Pitt St.

CITY PRO

Fronts from Gadgeer to old  
Church.

63.

1905.

2/1.

B. 571.

Pitts St.

CITY PRO

Near Green St new front.

127.

1905

Plot.

B. 530.

18.

Pitts St.

CITY PRO

Line used by A. and S.  
at Badger Est. C.C.P.

Jan. 19  
1901.

B. 524.

128-129.

Pitts St.

CITY PROPER

Offsets, to find line  
opposite So. Margin  
St.



C.C.P. Oct. 1900  
1900

B. 413

64570

Petto St.

CITY FRO

Bldgs. connected up.

July



C. C. Perkins

1893



ccc67  
52-53

Pills

St.

City Pa

Merrimac & Chardon Sts.  
meas of bldg

ETRS -

22262

106.107

Pitts St.

CITY P  
CHARLESTON

Cor. So. Main St. Meats.

Apr.



C. C. Perkins

1881

22256

73 to 79

Pitto St.

CITY

Offsets near No. 38 W  
Merriam St.

Nov.



C. C. Perkins

1890

22251

6.7

Pitts St.

CITY PRO

Near Merrimac St.

Apr.

 C. Perkins

1890

XCIV.

15.

Pitts St.

CITY PR

1846-1

Andrews.

SUT. BOOK  
LXVIII  
A27136

Pitts St  
Baseline.

CITY PROPEI

Metcalf

1873

SUT. B  
LXVIII  
114, 120, 101, 127  
157

Pitts St  
Est<sup>d</sup> offs.

CITY PROPER

Metcalf. 1873

Sun-Book  
LXII  
129

Pitts. St.  
Cor. Merrimac. Line.

CITY PROP

Ellis

1874.



Sur. Book  
XVI  
65.

Pitts St.  
Green's Mermaid.

CITY PROP

( )  
Bradley  
1862

8/11

Survey Book

VII

21.

Pith St  
Murray St.

CITY PROP

Davis 1859.

ADIX

Survey  
36 1/2

CITY PROP

209 to 218

Pitts St

Estate of Chas Torrey  
Guardian for Jackson

Dec. 1843

Waldo Heavison

Dec 1843

Swell Book

29  
8.

Pitts St.

From to Pitts St. Sur.

CITY PROP

1855

Level Book

24

28

Pitts St  
Survey.

CITY PROPRI

( ) Gossip  
1857.

Scrap Book

1.

Pitts St.

CITY PROPE

Merrimack + Chardon St's.  
Notes of buildings, etc.

174.

1870.

TB #661 Pleasant St. 22 to 24

Line Center to Shaw Ave.

Mar. & April 1913.  
L. C. G.

B<sup>#</sup>661

Pleasant St.

21.22

— Angle faces at Porter St. to

March 1913.

C. C. C.



B<sup>#</sup>661

Pleasant St.

11

Line near Johnson St. to Harvard Ave.

Mar. 1913.  
E. C. O.

TB #661

Pleasant St.

35

List of line applied for.

Feb. 2 April. 1913

E. C. C.

TB #661

Pleasant St.

367.39

Tremont to Melrose for five

April 1913.

C. C. O.

B# 661

Pleasant St.

44 to 47

Summit St. to Melrose St.

April 1913.  
C. C. O.

B#661

Pleasant St

48 1/2 53

Shawmut Ave. to Wash. St.

July + June 1913.  
L. L. O.

TB #661

Pleasant St.

55

Edg. standing outside of widening line

June. 1913.  
L. L. P.

B# 661

Pleasant St.

7/16/75

Piedmont St. to Tremont notes  
made to preserve live etc.

~~June 1913.~~

C. C. S.

B 652.

Pleasant St.

36.37.

v Garner St. Survey of estates

- Apr. 1912.  
St. J. S.



B. 652

Pleasant St.

35

↘ Melrose St. bldg's meas'd

Apr. 1912.  
St. J. F.

B652

Pleasant St.

42.43

Shawmut Ave. & Osborn St.  
Survey of estates

Apr. 1912.  
A. J. S.

B. 652

Pleasant St.

44

No. 21-25 steps meas'd

Apr. 1912  
St. J. S.

B.652

Pleasant St.

51 to 54, 58, 59

Survey for widening

Apr. 1912  
St. J. S.

B. 646.

Pleasant St.

2/5/12.

Shawmut Ave. to Wash. St. resurvey in  
connection with widening surveys.

May. 1912.

C. C. C.

Pleasant St.

---

B. 641

Page 8

Changes in Hdg. for T. Plan  
P 25 to 27. 23. 24. 20 to 22

C. C. Perkins  
Feb. 1911

Pleasant St.

---

B. 641

No. 183 to 191

Page 60

C. S. Perkins  
May 4. 1911

Pleasant St.

B. 641

Page 103.<sup>95.</sup>

Line near bend at No 195

C. C. Perkins  
July 25. 1911



B.636

Pleasant St.

126.127

Payee & Return St. Adls in vic.  
of

Feb. 1912.  
W.J.S.

B. 6.36

Pleasant St.

52-99

~~32~~ 39

Surveys & checks on revised notes, etc.  
Near to & angles whole length.

Jan. to Apr. 1912.  
L. E. O.

B. 636

Pleasant St.

74.75

Things to look up etc.

Nov. 1911  
to March 12.  
C. C. P.

B.636

Pleasant St.

130.131.

Survey. Holly's etc. No. 1917 rear.

Feb. 1912.  
H. J. S.

B636

Pleasant St.

136.137

A Model Place. Volg's etc

Feb. 1912.  
A. J. S.

B.636

Pleasant St.

141

Meats etc. for new hire property near  
Washington St.

Mar. 1912.  
L. C. P.

B 585.

125

Pleasant St.

CITY F

Eliot to Tennyson new bldg.

Perkins

May 190

B. 579

Pleasant St

CITY PR

Survey Plot to Mahan Pl.

33-34  
45-48

1905

U. M.



B.579

Pleasant St.

CITY PRO

Tompson to Chit

27.51.

1905

Sh

B.571

Pleasant St.

CITY PRO

Effects Chart to Mahon Pl.

6

W.J. Sullivan 1904.

Sullivan

B. 569

Crescent St.

CITY PR

Near Chit St hve

60

Perkins

1904.

2 2 2 2 2 2

B.544

Pleasant St

CITY PROP

Line No. 19 to 195

63.

Perkins.

1902.

B.541.

3.

Pleasant St.

CITY PROP

line at #175 to  
191.

Perkins Nov. 19  
1901.

P. 1

B. 541.

107.

Pleasant St.

CITY PROP

line at #197.

Mar. 18

Perkins 1902.

B448.

140.141

Pleasant St.

CITY PRO

Tremont to Shaw Ave.  
to Preserve old hie

Perkins 1896.

2 25 2 1

Shaw

B. 438

Pages

28. 29. 73

Pleasant & Elton

CITY PRS

Car for hire etc

Perkins

1895

Perkins

Perkins



B. 433

119

Pleasant St.

CITY PR

Near Fremont St. Front

Apr. 1

Perkins

1895.

B. 404

2

Pleasant St

CITY PRO

deeds

Aug.

Perkins

1892

22276

32.33

42 to 60

Pleasant St.

CITY PROPERTY

Surveys for takings  
Whole length.

Dec.

1891.

  
C. C. Perkins

cc67  
101

Pleasant

St. City Pa.

Ohio St.

meas. between Ellis

CCC 67  
96-100

Pleasant

St.

City I.

Coning, Kirkland, Proteo Sts Wheelcut

meas. of bldgs

Ellis.



2000

ccc 11

99

Pleasant St

City Pr

Columbus Ave. - Eliot - Fenway - Church Sts

1887

Durway

Ellis

ecc 11

112

Pleasant St

City Pa

Columbus Ave & Eliot St

1887

Lines at junction



Ellis

ce x e 11

147 to 149

Pleasant St.

CITY PRO

Widths of Streets entering —  
West Side

July

A. C. Perkins

1895.



ccxc1.

10.11

Pleasant St.

CITY PRO

and Washington St. meet  
from S. E. Cor. of Public  
Garden to N. W. Corner  
of Castle & was length 5/8

Higgensoff  
1842.

ccxc1

124

Pleasant St.

CITY PR

Cor. Invention St. Base &  
Angles

Higgenson

CCCLXXXII

10

Pleasant St.

City

Wauwaton Pl. Lines given

Sept.

C. C. Perkins

1889.

CELXVII  
151

Pleasant St.

CITY PRO

Estates near Corner St.

Feb.

C. C. Perkins

1889.

CCLXVII  
706-113, 129  
146, 147-149

Pleasant St.

CITY PRO

Estates + changes in Buildings,  
west side

Dec.  
Feb.  
1883  
1884.

C. C. Perkins

CCLVII  
146

Pleasant St.

CITY PROPE

Encroachment of step  
at #157.

C.C. Perkins.

May 1  
1883

C.C.L.

8, 9,

10, 11.

Pleasant St.

CITY PROPEI

S. by cor. of Washington

St. & rear estates.

Mar. 18

C.C.P.

1882



CCX41X.

2,3.

Pleasant St.

CITY PROPE

near Park Sq. - Base.

Oct. 18

ADP

1881.



CCXLIX.

58 to  
63, 72,

Pleasant St.

CITY PROP

Clot to Carver St.

East side, estates Jan. 18

C.C.P

1882

  
D. L.

CCXLVI.

75 to 79 Pleasant St.

CITY PROP

N. by side Shawmut  
Ave. to Washington June  
St. estates. C.C.P. 1881.

Pauline

CCXXXII.

30.31. Pleasant + Fayette

CITY PROPE

St's. to Tremont St.

Base.

Oct. 1

C.C.P.

1879.



CCXXII.

8 to 10.

28, 29.

Pleasant St.

CITY PR

survey Washington  
to Tremont St.

Sept 4

187

C.C.P.



CCXXXI.

32 to 36,  
155.

Pleasant St.

CITY PROP

Survey.

Jan 21

C.C.P.

1877

CCXC1

26

Pleasant St.

CITY PR

Washington St. to Public  
Garden. Angle + Base lines

Higgenson  
1842

XCIII.

47.

Pleasant St.

CITY PROJ

Andrews.

XCIII.

219.

Pleasant St.

CITY PROJ

Andrews.



XC11.  
114.115.131.  
151.152.

Pleasant St.

CITY PRO

C.C.P. Dec  
1878



X.C.

152, 153.

Pleasant St.

CITY PRG

Metcalf's line.

De

C.C.P.

1877.



LXXXVI.

52.

Pleasant St.

CITY PRO

C.C.P.

Public

Jan  
1877

LXXXI

119.120 Pleasant St.

CITY PR

Near Wash. Base  
line.

C.C.P.

SUN BOOT  
LXII  
93 to 96 T

Pleasant St

CITY PROP

Ellis

1873

Sun. Boat  
LXI  
128

Pleasant St.  
Cor. Shawmut Ave.

CITY PROJ

C.C.P.

1872

Sur Book

XLVI

56, 57.

Pleasant St  
H. Harris lot.

Ellis, 1869.

200

Mr Bock

XLV

58-67

Pleasant St  
To Harcourt Est.

CITY FROM

W. H. Whitney

1869.

MADE



Lu. Book  
X 2111  
38

*Pleasant St*

CITY PROP

*Ellis*  
*1869.*

*E. L. L.*

*1869*

Lu. Book

XL

12, 13, 117

Est. 36 to 37

Pleasant St.

CITY PROP

Whitney  
1868

Whitney

Sur. Book  
XL  
143, 150

Pleasant St.  
To preserve base line

CITY PROP

Whitney 1869

*[Faint signature]*

San Book

XXXIX

152

Piedmont St  
San Ferdinand & Page

CITY PROP

C.C.P. 1889

Piedmont

1889

Sur. Book

XIV

5.

Pleasant St.  
near Shawmut Ave.

CITY PROP

Bradley  
1861.

Survey Book  
~~111~~

43.44.

Pleasant St.  
Sur. Vermont to Wash.

CITY PROPER.

Bradley  
1860

. D. 10

Survey  
Book 111/2  
263, 459, 409  
641, 423 to 428

Vasant St  
and vic. Mas. of Dennis of Callan  
& loc. door sill

CITY PROJ

Edwards.

Geo. O. Edwards et al

Swel Book

III

~~125 to 129~~

Pleasant St.

Sur. 110 to B.

CITY PROP



1851.

D. P.



Survey  
Book III  
52.

Pleasant St  
Sur. of S. A. Wags. Est.

CITY PROPE

DAVIS 1858.



11/1/58

0 1 1 1

Level Book  
111.

Pleasant St.

CITY PROP

Near Porter St.

72.

1893

F.O.W.

April

Well Book

37

50

Pleasant St  
Takung.

CITY PROP

Gossip 1853.

h. /

Swell Book

33

33

Pleasant St  
in near Piedmont

CITY PROPE

Gossip  
1853

Swell Book

7/1

Pleasant St  
near Tremont Est

CITY PROP

Crafts

1859

Level Book

17.

41.

Pleasant St.  
Arsenal lot,

CITY PROPER

)  
Crafts

1853.

Level Book

13.

7

Pleasant St.  
June. Vermont. Meas.

PLANNED

CITY PROPE

Crafts

1853

Mass

Scrap  
Book - 3

73

Pleasant St.

CITY PRO

on Winchester St.

Oct 10,

Garbett & Wood

'78.



Plummer School.

B625

11. Ward 2 Precinct 6.

For Voting Purposes.

W. J. Sullivan,  
June 10, 1909.

Plympton St.

B635

95. and Wareham St. near Harrison Ave.  
City Lot and passageway between St's.

C. C. Perkins,  
Nov. 1910.

B599.

85

Plympton St.

Bet. Albany St. <sup>9 1/2</sup> & Harrison Ave. - Lin

Perkins  
May 1907.

B.544.

Phymton St.

CITY PRO

Line cor. Carr. Ave.

39.

Perkins  
May 1902

B453

126.127

Phympton St

CITY PRO

Livie So Side

Perkins  
March '96

B. 431

49+60

52

Plympton St.

CITY OF

To East Dedham St.  
North & line Albany St.  
to Harrison Ave.

Jane

Perkins  
1895

22296

44

Reynolds St.

337 31

Line at cor. Albany St. Jan.

Perkins  
1893

ccc90

140 to 142

Plympton St.

CITY P.

Survey Harrison Ave.  
to Albany St.

Sept.

C. C. Perkins

1892.



cell  
54-58

Plympton St

City P.

Harrison Ave - Albany - Dedham \$1887

Survey + line

(

Ellis

cxcix

103

Plympton St

City Pr

Dedham St + Barrison Ave

1886

Lines

Ellis

CXCIX

74

Plympton St

City P.

Wareham St + Harrison Ave

1886

Survey of City lot



Ellis

CC 1.

125 to 128.

Phymptons St.

CITY PRO

Line.

Nov. 19

Ellis & Jones.

1842.

Ellis

Luc Brook

LV

86, 88

Phympton St  
and Wareham St. lots.

CITY PR

Ellis  
1871.

Land Book

XXXII

15

Phyllis Street 10  
and. Goreham Battery  
Lot.

CITY PROJ

Ellis  
July 1866.



Sec. Book

XXV

38.

Phantom St.  
and Durham St. bet.

CITY PROP

Ellis

1865

Pope School.

B625

46

Ward 14, Precinct 8.

For Voting Purposes.

W. J. Sullivan,

July 1909.



B.646

Poplar St.

128.129.136

Return to Charles, for hire

Dec. 1912.

C. C. P.

Poplar St.

B641.

Line cor. Charles St.

Page 15  
3

C. C. Perkins  
Feb. 27. 1911

Poplar St.

B. 641

Page 56.

Near No. 35 to preserve  
old line date

C. C. Perkins  
Apr. 27. 1911

Poplar St.

B635

8. Bet. Charles St.  $\frac{3}{4}$  Porcelain Pl.

c.c. Perkins,  
Aug. 1910.

Poplar St.

BC28

84.

No. 51, Line.

c.c. Perkins,

April 6, 1910.

Poplar St.

B624

24-25. Line and offsets near  
Public Alley #15.

C.C. Perkins,  
July 12, 1909.

B. 589.

b1.

Poplar St  
near Spring St. offsets.

July.  
1906

Perkins

B. 549.

Poplar St

CITY PRO

Est. bet Poplar Court  
& Kenward Ave.

13

Sullivan  
Oct. 1902.



B.544

Coplar St

CITY PR

Cor. Farmwell Ave  
(Pass. 15) old lines

50

Perkins  
June 1902.

B-534.

89

Poplar St.

No. 33-35 - Line

Perkins

B. 534.

149. Poplar St.

CITY PRO

Public Alley, near  
Chambers St.

Nov.

Perkins  
1901.

B. 534.

145,

Poplar St.

CITY OF

Corner of Brighton  
St. as to line.

Nov.

Perkins  
1901.

*[Handwritten signature]*

B.530.

37 to 39.

Poplar St.

CITY PROJ

At junct. Chambers  
St. ranges to preserve  
line.

Portkins Mar.  
1901.

B-515  
101

Poplar St

CITY PR

Cor. of Lennard Ave.  
for hire

Perkins  
July 1900.

B493

112

Poplar St

COPY PR

Cor. Springnewaldg.

Perkins  
Sept. 1898.

814

B 482

148.149

Poplar St

CITY P

Charles, Allen, & Brighton  
Survey of Block bounded  
by

Sullivan  
Aug. 98.



B468

102-103

Rolph St.

CITY PROJ

Cor Spring St. line given

Sullivan  
July '97.

010 P 11

Leah

B 467.

51

Poplar St.

CITY PI

Cor. Spring for line

Perkins  
May 1897.

B462

61

Poplar St

... P:0

No. 16 Hall new

Perkins  
March '97

B462

82.83.

Tophar St School.

CITY

Passageway in rear of lot

Perkins  
Mar. '97.

B.447

Poplar St.

CITY. F.

21.25

Line near Chambers.

Perkins  
1897.

M.

B458.

130.131

Poplar St.

CITY

Gov. Chambers calls for  
Asp. & Lincoln

Perkins  
Nov. '96

B451.

4-6.

Poplar St.

CITY PROP

Near Chambers St

Perkins  
April, '96

B454

97+152

Poplar St

CITY PR

Lunie bet No. 14+16

Perkins  
Oct. '95



B.448

55.57.59

Poplar St.

CITY P

Est. near Chambers St. side

Perkins  
Dec. '95

B. 421

20.71

Poplar St.

CITY

No. 40 to 52. New front Lane



Perkins  
1895

B. 429-

73 to 81

Poplar St.

CITY PH

Survey

West.

Perkins  
1894.

No. 416

69.76

Poplar St.

CITY P

Cor. Auburn St. Lucie Mass

Perkins  
1894.

c c c 90

150

Poplar St.

CITY PE

Line near Brighton St.

Sept.

C. C. Perkins

1892.

ccxcii

16

Poplar St.

CITY P.

Mar.

C. C. Perkins 1895

CCCLXXXIV

134

Paplar St.

CITY P

line

Dec.

C. C. Perkins

1884.

XCIV.

31.769.

Poplar St.

CITY PE

1846-1  
'47

Andrews.



SUR. BOOK  
LXVIII  
30 to 34

Poplar St

CITY PROP

Metcalf.  
1873.

See Book

XXIX

66, 67

Poplar St.  
Chambers Primary.

CITY PROP

Chase & Perkins  
1866

See Book

XIX

No.

Poplar St.  
Lots Auburn to Spring St.

CITY PROP



Bradley  
1862

Sen. Beck.

XIX  
17.

Poplar St.  
lots from abt. #19 to Spring St.

CITY PROP

Bradley  
1862

Surv. Book

XVI

25

Poplar St.  
Sur. Spring to Chambers.

CITY PR

Bradley  
Mar. 1862.

Survey Book

IX

51

Poplar St.  
Surf of Burrough's lot

CITY PRO

T. W. Davis  
June. 1860.

Survey Book  
VII  
9

Poplar St.  
Cor. Brighton Houses on.

CITY PROPERTY

T. W. Davis  
1859

Survey Book  
~~VI~~  
9.

Poplar St.  
and Charles St line of.

CITY PRO

T. W. Davis  
- 1859.



Level Book:  
771.

Poplar St.

CITY PROP

near Spring St. #62-64. 50

F.O.W.

1892

Dec 10

Level Book:  
187.

Poplar St.

CITY PRO

Near Chambers St.

66.

Morton

1866

Suel Book

21

30.

Poplar St.

CITY PROP

Sur. near Brighton St

Crafts.  
1854.

TB #661

Porter St.

18th St.

Offsets from Corning to Pleasant St.  
for time of

March 1913  
L. L. O.

B. 596.

144.145. Porter St.

Offsets near Pleasant St.  
to preserve present line of  
bldgs.

Perkins  
Feb. 1907.

01. 1

B.579.

Porter St.

CITY: P

Near Corning St.

120.

Aug. 1905.

00067  
96-98

Porter

St City

Coming, Kirkland and Pleasant  
meas. of bldg

U

Ellis

CCXXXII.

24 to 26. Porter St.

CITY P

survey.

Oct.  
1879.

Keshins



XCIII.

225.

Porter St.

CITY P

Andrews

Lu. Book

XLIII

283C-33

Porter St.

CITY PROJ

Ellis 1869.

Lu. Book

XL

137/38/50

Porter St  
To preserve base line

CITY PRO

Whitney  
1869.

Map

Law Book  
XL

Porter St

CITY PR

Oct 24 4. Page. 38-6, 8, 10, 12, 14, 16, 18  
Page. 43, 43. # 20 to 28 + 32 Page 46, 47  
# 32 to 44, 52, + 53 56, 48 Page 59 + 60  
120 + 121.

Whitney  
1889

Level Book  
143.

Porter St.

Measurements.

117.

Ellis.

1861.

Level Book  
63.  
5

Porter St.  
Ext. to Corning

CITY PRV



Crafts, 1854.

Suel Book

21  
11

Poster St.  
Mar. Pleasant

CITY PRO

Crafts.  
1854.

*Swell Book*

*11*

*22*

*Porter St.*

CITY P

*Bradley*  
*Dec. 1852.*



Scrap Book

1.

Porter St.

and Kirkland St. Copy of  
W. H. W. street notes.

CITY PROP

204.

1869

B. 646

Portland St.

57.

S. St. cor. of Sudbury St.

Aug. 1912.

C. C. O.

B. 636

Portland St.

153

Rear Ludbury St. for hire at No.  
447 Fencing Co.

Apr. & May 1912.  
L.R.P.

B.530.

26.

Portland St.

CITY

Line at No. 102. opposite  
Market St.

C.C. Perkins

Feb.  
1901.

*[Handwritten initials]*

B.515

10.11.

Portland St

CITY PR.

From Market to Sudbury

Perkins  
April 1900

B.515  
S.P.

Portland St

CITY 65'

Cor. of Sudbury St  
to build by

C.C.P.

)

B468

56.57

Portland St

CITY P.

Cor. Traverses of the yeasts  
etc to preserve old wine

Sullivan

10 12 11

12 11

B 467.

53

Portland St.

CITY P.

No. #160 for hire

Perkins  
May 1897.



B 467

54.

Portland St

CITY P

Cor. Traverse St here

Perkins  
May '97

B453

17

Portland Traverse

CITY PROP

Merrimac

Map to preserve old  
houses

Sullivan  
1896

Feb.

B. 448

102.103.105

Portland + Traverse Sts

CITY

Louis

Perkins  
Feb. '96

B.438.

Pages.

9.

Portland St.

CITY PR

Survey for line near  
Causeway St.

Perkins  
July '95

B. 429

107

Portland Me.

CITY PR

Line No. 91 to 95

dec.

Perkins  
1894.

B. 429

4 to 27

Portland St.

CITY

Rosbury

Nov.

Perkins  
1894.

B. 425-

82

Portland St.

CITY PR

Line and widths near Market  
Ct &  
See.

Perkins  
1894

B. 414

76

Portland St

CITY PR

Line near Causeway St. cor.

Perkins  
1893.



22299

145-

Portland St.

near Causeway St.

Nov.

Perkins  
1893

ccc96

126.127

Portland St.

PR

Ellis' Base line run to Quay.  
Causeway St., and  
new offsets.

Perkins  
1893

22285

92.73

Portland St.

CITY PR

Survey in rear near  
Causeway St

abt.

Ellis  
1881.

ecc 8 st

74

Portland St.

And Merrimac St. Surveys. abt.



Ellis  
1881

cess'

75 to 77

Portland St.

and Sudbury St. Bldgs.  
etc. in same

abt. 1

Ellis  
1881.

e e e 85

84

Portland St.

CITY PI

Co. Hanover St.

abt.

Ellis  
1881.

cccc81

11-12

Portland St.

CITY PR

Meats. at #87

Lee.

1882.

cc67  
54-55

Portland

St City

from Sudbury to Haveru Its  
meas. of bldg

Ellis



ccc 67  
43-47

Portland St. City.

from Causeway St to Sudbury  
Copied notes meas of bldgs etc.

Ellis

ccLXIX

68-78

Portland St

City P.

from Hanover to Causeway Sts

1853

Meas of fronts

F.O. Whitney

XCIV.

9.

Portland St.

CITY PR

1846-  
47.

Andrews

Sub. Book  
LXVIII  
#135.

Portland St

CITY PROP

Metcalf  
1873

SUP. BOOK  
LXIV.  
27019

Portland St.

CITY PROP

Base lines

C.C. Perkins  
1872.

Sent Boot  
LXII  
68,69

Portland St.  
Taking

CITY PROJ

Ellis  
1872

Mr. Cook

LI

36-45

Portland St  
W. side near of Harrow.  
to Sudbury.

CITY PRO

Baxter 1869

Sur. Book

XLVII

9<sup>th</sup> 95

Portland St.  
Ct.

CITY PRI

Ellis  
1871.



Am. Book  
XLVII

90 to 105.

Portland St.  
Ortland & Madam

CITY PROPRI

Ellis 1871.

See Book  
XLVII  
62 to 62

Portland St.  
Ovt.

CITY PRO

Ellis 1870

Sur. Book  
XLVII

10 to 16.

Portland St  
and Bowker East Bet.

CITY PROP

Ellis 1869.

Law Book

XLVII

16 to 24.

Portland, Me.  
and Friends.

CITY PROPRI

(

Ellis

1869.

Law Book  
XLVII  
1 to 8.

Portland St.  
and Friend. Est Bet.

CITY PR

Ellis 1869

Law Book

XLVII

40 to 46

Portland St  
and Lancaster.

JUN 1869

Ellis 1869.

Sur. Book  
XLVII  
30 to 40

Portland St.  
and Friend Est Bet.

CITY

Ellis 1869.

See Book

XLIII

64-66108,-114

127,130-131

Portland St

CITY PRO

Ellis 1869



Sun. Book

XVII

3.

Portland St.  
Taking.

CITY PRO

Davis  
1861.

Inn. Book

XVII

71

Portland St.  
Inn. at G. G. Curran & Hanover.

CITY P

Bradley  
Sept 1861

Level/Book  
679.

Portland St.

CITY PR

No. 157 to 171.

44.

F.O.W.

April

Level Book  
133:

Portland St.

CITY PROJ

Cor. Hanover St. Eastside,  
taking measured.

40-41-  
42.

Estab. book.

1852

Level Book  
133.

Portland St.

CITY PRO

Measurements on

22.

Estabrook.

1861.

Level Book

44.  
37.

Portland St.  
Tub near Sudbury.

CITY PROJ

Davis

1856.

Shell Book

37

55, 56

Portland, Mt  
Low market to traverse.

CITY PRO

Gossip, 1855

Level Book

25

06

Portland  
Ludbury to Lawrence, Mass.

CITY PROPRI

Crafts 1855



Suel Book

14.

26-27

Portland St.

Hanover to Sudbury St.

CITY PROP

Bradley  
April, 1853

Suel Book

11

54.62

Portland St.  
at Market St.

CITY PH

Feb 1853  
Bradley

Suel Book  
11

40, 41

Portland St.  
near Sudbury.

CITY P.

Bradley  
Feb 1853.

CITY PRO

Sevell Book

5

158

Portland St  
and ground, near  
Old Nat. Theatre Lot

Bailey

1852.

Scrap Book

1 Portland St.

CITY PROJ

Hanover to Sudbury St.  
Estates & buildings measured  
for Washington St. Ext.

57-63.

1869.

Scrap Book.

1.

Portland St.

and Bowker St. - Notes of  
buildings between. -

CITY PROPE

168.

1869.

Scrap Book

1. Portland St.

CITY PROP.

Traverse to Causeway St.  
buildings between.

192.

186.9

Scrap Book

1.

Portland St.

CITY PROP

Near Causeway St. notes of  
buildings

170.



1869.



Scrap Books

1. Portland St.

CITY PR

Friend + Merriam St's.  
Notes of buildings.

172.

1869.

ScrapBook

1. Portland St.

CITY PROP

Near Hanover St. East side  
Buildings measured.

166.

1869.

Scrap Book

1. Portland St.

CITY PROJ

Near Sudbury St. Buildings 194.

1869.

B.553

Post Office Sq.

CITY

Near Bath St

8.9

Perkins  
Feb. 1903

B.530.

46-47.

Post Office Sq.  
and Bath St.

CITY PRO

Survey.

Mar. 19

Perkins-1901.

(1)

CCLXXXI

91

Post Office Square City, Pa.

Location of Electric Light 1888

F. O. Whitney

CCXXXI

50, 51.

Post Office Sq.

CITY PR

New Post Office

Front.

Apr.

C.C. Perkins

1879.

B.557

Towers Court

CITY PRO.

Trinity

93

Perkins  
Oct. 1903



CCXL

Lowes Court

CITY PRG

Sidewalks charges. 81

Carey 1880.

Level Book

28

61.

Powers lot  
Sur.

CITY PROPE

Gossip  
1855

Prescott School.

B625

13. Ward 13, Precinct 2.

For Voting Purposes.

W. J. Sullivan,  
June 10, 1909.

Prince School.

---

B625

38. Ward II Precinct 7.

For Voting Purposes.

W. J. Sullivan.

June 1909.

B. 652

Prince St.

117

v Margaret St. Survey of Flynn Est.  
Oct. 5, 12  
St. J. P.

B. 646.

Prince and Salem St

69

Meast. rear of at Hancock School.  
to walls.

Sept. 1912.

C. C. P.

B.636

Prince St.

2-3.

Near Thatcher & Lombard St. Est. &  
Bldg's meas'd

Oct. 1910  
J. J. S.

Prince St.

B635

70-71 S.W. side N<sup>o</sup> 88 to 98. - From Thatcher  
St. to Lombard Court. - Survey to lay-  
out passageway in rear.

C.C. Perkins,  
Oct. 1910.



Prince St.

---

B628

133. Hancock School Yard and Line next  
Flynn Estate.

c.c. Perkins,

May 21, 1910.

Prince St.

---

B624

120, 121.

Fronts near Lafayette Ave.

C.C. Perkins,  
Oct. 1909.

Prince St.

---

BG18

110

Line near Lafayette Ave.

W. J. Sullivan.

April, 23, 1909.

Prince St.

---

B618

39

and Salem St. - N. H. Car. - Line.

C. C. Perkins,

Jan. 11, 1909.

Prince St.

---

B614

---

109.

Nby Car of Salem St. Line.

C.C. Perkins.  
Sept. 17, 1908.

B. 589.

127.

Prince St.

near Thatcher St. lines given

CITY PR

Aug. c

C.C.P 1906



B. 579.

Prince St.

CITY P

No. 99 act to line

110.

July '05

U

0. 1

B.579

Prince St.

CITY PR

Snowhill to Causeway St.  
Line

146.1  
147



Left



B.579.

Prince St.

CITY PRO

No. 109 as to how old.

143.

1905

Aug

B.571.

Prince A.

CITY PR

No. 109 for line

73.

1905



Sept

B. 571.

Trince St.

CITY PI

No. 116 to 122 & 160 new front.

119.



1905

at

B.589

Prince & Salem St

CITY PROJ

Cor. Bldg. changed.

99.

C.C.P.  
Aug '09

B.569

Prince St

CITY PR

Lyne Gas. Co. Side

92.93

C.C.P.  
July '04

B.569

Prince St.

CITY POST

Hanover to Salem

8.7.

C.C.P.  
May '04

B. 549.  
130-131

Prince St

CITY PRO

Near Hancock School  
near of new bldg.  
going up since of

C.C.P.  
Jan. '02

B. 544.

104.

Prince Sts.

-CITY PR

Cor. of Lafayette Ave.  
lines

Aug. 19  
C.C.P. 1902.



B. 544.

90-96-97. Prince St.

CITY PROPE

Survey of estates  
for addition to  
school.

July.  
C.E.P. - 1909

B.544

Prince St

CITY #21

Estate in rear of adj.  
Hancock School to  
preserve line

82,83



C.C.P.  
July 1902

B.541.

109.

Prince St.

CITY PROP

line at # 97.

Mar.

C.C.P. 1902

109

B. 530.

67.

Prince St.

CITY PR

Corner of Margaret  
St.

Apr. 1  
C.C.P. 1901.

B. 524.

124-125.

Prince St.

CITY PROJ

Meas. of new Paul  
Revere School.

Oct. 1

C.C.P. 1900



CITY PROP

B. 524.

122.

Prince St.

rear of Hancock School  
Measts,

Oct. 1  
C.C.P. 1900.

122.

B.515

84.85.96-99

Prince St

CITY PR

Cor. Causeway St for hire

C.C.P.  
June. 1906.

B.501

153.

Prince St

CITY PRO

Near Snowhill Offsets

C.C.P.  
Sept. 1899.



B. 501

Prince St

CITY PRO

114.115, 124.125

Playground resurvey  
after bldg torn down

C.C.P.  
Aug 1899.

B. 498

Prince St.

Canover to Garden Ct  
St fronts

Sullivan  
Aug '98

B482

143 to 147

Prince St

CITY PRO

Det. Salem Causeway  
Survey.

Sullivan  
Aug. '98

10 6 11

Page

B482

50

Prince St

CITY PR

& Snowhill St line given  
for new bldg.

Sullivan  
Feb. '98

B468

70

Prince St.

CITY PLAN

Fear of new school lot.  
Efforts to preserve old  
property line

Sullivan  
May '97

B468

58.59

Truce St.

CITY PRO

Staking out Taylor & Revere  
School

Sullivan  
Apr. '97.

10 0 00

B468

94

Prince St.

Reas of new School Hold  
off. etc to determine property  
line

Sullivan - '97

10/1/97

James

B467

6-8.55.58.

Price St

CITY PE

Northside near

U

C.C.P. '97



B462

142.143

Prince St.

Resurvey of School lot  
after bldg. were down

C.C.P.  
April '97

B462

138-143

Prince St.

Hanover to Salem survey  
new fronts etc

C.C.P.  
Apr. '97

B462

69

Truce St

CITY PRO

Near Margaret Ave

CIA.P  
Mar '97

B454

134

Prince St.

5117 PM

Line at No. 80

Perkins-'96

Perkins

B 451

Prince St.

CITY PROJ.

8.9.16.17

N. side Est for school.

C.C.P. - 96  
April.

B. 448

109

Prince St.

CITY P

Sch. Ho. notes to run old  
base line

C.C.P.  
Feb. '96

B. 448

Prince St.

CITY PE

49-53.64.65

Est. N. side from near  
Salem to Bennett Ave.

C.C.P.  
Dec. 95

B 447

Prince St cor Snowhill

CIT.

115.48.49

C.C.P.  
Nov. '97.



B. 433

67. 70. 91

73

Prince St.

CITY DE

Line at corner of Salem St.

136 . 149

Mar.

C.C.P. '95

B. 431

54.55

Prince St.

CITY PL

Flynn Estate near Hancock June  
School. Bldgs. measured etc.

C.C.P. '95

B. 431

19

Prince St.

CITY F

Cor. North Sq.

Line given

May

C.C.P. '95

B. 425-

122

Prince St.

CITY P

No. 87 to 91 Lines

Nov.

C.C.P. '99.

B. 425

69

Prince St.

CITY P

Line at No. 150

Oct.

C.C.P. '94

B. 422

5

Prince St.

CITY PROP

Murray Pl. &c.

May

C.C.P. 94.

ccc 89

126 to 128

Prince st.

Fronts No 65 to church  
north side.

Oct.

1893

ccc90

27

Prince St.

CITY PRG

Line No. 78 to 84

July

E. C. Perkins

1892.



ccc62

153

Prince St.

CITY PI

East side, line near  
Hemover St.

May

Perkins '91

ccc48

148.149

Prince St.

CITY :

appts near Thatcher St; Quar.

C. E. Perkins

1890

22239

126.127

Prince St.

177

St. Margim St.

June



C. O. Perkins

1889.

ccxc1

80.81

Prince St.

CITY PR

Base lines & angles

Higgenson  
1843

CCXXII

40-41

Prince St

CITY

Draw. Harbor Survey Sta.  
description etc.

C. C. Perkins

1877

CCLVII  
132,133

Prince Street

CITY PROJ

Salem to Thacher St.  
base.

C. C. Perkins.

May 1  
1883.

)

CCXLIX.

14, 15.

Prince St.

CITY PRO

Cor. Commercial St.

Nov. 1

Perkins '81

P. h.

CCXXXV.  
90, 91, 109,  
134 to 138.

Prince St.

CITY PH

old notes to run line  
& base to North Sq.

Mayer

Perkins

185.

Perkins



CXXXIII

34,

Prince St

CITY PRO

also Endicott St.  
& La Fayette Ave.

Apr  
1878.

J. W. Morrison

XCIV.

55.

Prince St.

CITY P

1846-1  
47

Andrews

XCIII.

201.

Prince St.

CITY PRO

Andrews

LXXXVI.

88 to 95 Prince St.

CITY PRO

Perkins

June  
1870

LXXXI.

23.

24. 25.

Prince St.

CITY P.

And Snowhill.

Perkins

LXXXI.

100.101.

Prince St.

CITY PRO

Base.

Perkins

LXXXI.

144.

Prince St.

CITY P.

Base.

Perkins

LXXX.

154, 155 Prince St

CITY PROJ

Line given.

Perkins



LXXX.

74

Prince St.

CITY PRO

Survey Salem to  
Hanover.

Perkins

Sur Book

XXXXII

93-96

Prince St

CITY PROP

Ellis  
Nov. '66

)

60x

Ins. Book

XXXII

40-7/4

Pence St.

CITY PROJ

Ellis,  
Oct. 66

Sun. Book  
XXIX  
1-6

Prince St  
Nauchock School & rear.

CITY PRO

Chase & Perkins  
1866.

Sur Book

XIX

9

Prince St.

Hanover to Snowhill, Sur.

CITY PROPE

Bradley

1862

San Book

XIX

3

Prince St.

CITY PROP

Gas. Co. Bldg. bet. 4th & Bull St.

Bradley  
1862.

Livery Book

441

29

CITY PRO

Pruce St  
Vah for Boston Gas Co.

T. W. Davis  
1859

Survey  
Book III/2

192

Prince St  
Sur. of Balluster Estate

CITY PE

Geo. Edwards  
et al.  
1849.



Survey  
Book II 1/2  
137

CITY P

Prince St  
Hancock Sch. lot & bldg.

Parrett  
1850

0 0 0

++

Survey  
Book II

28 to 36

Prince St.  
Sur. for Prop. Exp. of.

CITY PROP

Davis  
June '58

Level Book  
582.

Prince St.

CITY PRO

Junction of Salem St.

30.

Carey.

)

1883  
June 1

Level Book

38

57

Prince St.  
Margaret to Salem.

CITY PROF

Harris  
1855

Sull Book

<sup>37</sup>  
2324

Prue St  
Spr. Sagun to Charles  
Ruel Bridge.

CITY PROP

Gossip  
1855.

B602 Prospect St.

//

near Lyman St. - Fronts

W. J. Sullivan.  
March, 28, '07

B. 585.

101.

Prospect St.

CITY

6 or 7 yman. new bldg.

April.

Perkins-1906

B.569

Prospect St

CITY P

Near Lauseway St  
Lme given

74.

C.C.P.  
July '04



B.544.

Prospect St

CITY PRG

Fronts near Merrimack St. 84

C.C.P.  
July '02

B. 413

79.80

Prospect St.

CITY

Bldgs. connected up.

July

C.C.P.'93

ccc4  
65.66.72

Prospect St.

CITY PR

Mar.

C. J. Perkins

1886.

CCLVII

34-35-37

Prospect St.

CITY

Survey

Feb.

C. C. Perkins

U

1883

CCLVII  
92, 94, 96

Prospect St.

CITY PRO

Poplar St, Portland St,  
and Pitte St. Metcalf's  
bases.

C. C. Perkins.

May 1<sup>st</sup>  
1883

XCIV.

15.

Prospect St.

CITY P

1846-1  
'47

Andrews

SUTHERLAND  
LXVIII  
6064 to 67

Prospect St  
Esty off.s.

CITY PROPE

Metcalf.  
'73

C

SUT  
LXVIII  
423,27,29  
137138

Prospect St.  
Baseline

CITY PROPE

Metcalf.  
'73





Sun-Book  
LAD  
58.59

Prospect St.

CITY PRO

C.C.P. '72

Sur. Books  
XVI  
ag.

Prospect St  
at Synagogue Sur.

CITY PR

Bradley  
Sept. '61

B514

64-68.

~~112-113-115~~

Providence R.I.

CITY F

Land surveys in connection  
with proposed extension of  
Trinity Pl. & Clarendon St  
across to Buckingham St  
& Stanhope st

Perkins

Mar. & Apr. 1900

B.501

155

Providence P.P.

CITY PH

From Mass. Ave to  
Cumberland St.

Perkins  
Sept. 1899.

B 458.

Prov. R.R.

CITY P

146.-149.

Yarmouth to Camden

Perkins  
Dec. 1896.

B461.

Prov. R.R.

GUY.

16-19.25-29

Camden to Dartmouth  
straight line run twice  
& offsets all along

Perkins  
Dec. 1896.

B 461

1

Prov. R.R.

St. Mass Ave

Perkins  
Dec. 1895.

LXXX.

4. Prov. & P & A. A. R.

CITY PR

Intersection Nuisance.

Perkins

D. L.



Sus Brook

X

~~89, 99, 105, 106~~

Prov. R.R.  
and B & A R.R.  
Sweet Back Bay.

CITY PRO

Jackson.

Level Book

16.

57.

Providence R. R.  
and Ferdinand St.

CITY PRO

Davis  
1853.

#  
B661

Providence St.

12

Near Church St. line

Feb. 1913.

C. C. D.

B# 661

Providence St

87/87

Line indicated from Berkeley St. to  
Columb Ave.

July 1913.  
C. C. P.

B.646.

Providence St.

94 to 105

Berkeley to Columbus Ave.

Oct. 1912.

A handwritten signature or set of initials, possibly 'C. C. O.', written in a cursive style with a long horizontal stroke extending to the left.

B. 646.

Providence St.

31.

Church St. to tend line of St.  
& offsets

July 1912.

C. C. P.

B. 646.

Providence St.

26.

No #73 to #81

July. 1912.

E. C. P.

Providence St.

---

B. 641

Page 58.59

Rear Church St. No. 93 to 99

E. S. Perkins  
Apr. 27. 1911



B.636

Providence Jt.

46.

Lives

Nov. 1911  
C. C. P.

Providence St.

B618

82 to 99, 150, 151. Park Sq. <sup>9.51</sup> Pleasant St. Surveys  
for lines of Depot Lot.

C.C. Perkins,  
Mar. 1909.

Providence St.

B607

68-69.

Bet. Berkeley<sup>9 1/4</sup> & Clarendon Streets,  
Line.

C. C. Perkins,

Feb. 14, 1908.

B602 Providence St.

90 to 94

Church St. to bend-Offsets for  
line

C.C. Perkins.

Nov. 8, 1907.

B. 589

40.

Providence St.

meast through to  
Boylston + line of street given June.  
near of 352-364 Boylston.

Perkins 1906

13.579.

Providence St.

CITY F

Line No. 73 to Church St.

28.

April, 1905.

B.571

Providence St.

CITY P

Offset to west of Church St.

4.

)  
June. 1909.

B.579.

Providence St

CITY PROJ

Near Berkeley Ave

119.

Jan. 1902.



B.544

Providence St

CITY P

Line at hand.

118

Perkins  
Aug. 1902.

B. 541.

33.

Providence St.

CITY PR

line given near  
church St.

Jan. 1  
Perkins 1902.

Perkins

B. 534.

131.

Providence St.

CITY. P.

# 71. line given.

Oct. 1

Perkins 1901.

B.530.

77.

Providence St.

CITY PAS

and Col. Ave. Verification  
of lines.

Apr. 1

Perkins 1901.

B.530.

78-79.

Providence St.

CITY PROJ

and Park Square to  
behd.

Apr. 1

Perkins 1901.

B. 530.

114 to  
119-124.

Providence St.

CITY PROP

Berkeley St. to bend,  
offsets and angle at bend.

May  
Perkins 1901

B.524.

147.

Providence St

CITY PROJ

Dist. through to  
Baylston St. Prov.

Perkins  
1900.

B. 515

Providence St

CITY PRO

22-27, 76-79, 83.

9 Boylston, Berkeley to Park Sq.  
subways to determine loc. of  
true lines of St.

Perkins  
May & June  
1900.



B. 505.

88-97.

Providence St.

CITY PRO

Survey.

1899

Perkins

D. L.

B 454

118

Providence St.

CITY.

Near Berkeley St

Perkins  
1898.

P. P. 1

Set

B. 473

23

Providence So.

CITY P.

Near Junction of Columbus Ave. Ind.

Perkins 1895.

B. 422

84 to 86

Providence St.

CITY PRO

From Berkeley St. to Bend Lane  
opposite Alington St.

Perkins  
1894.

B. 414

82

Providence St.

CITY PD

Line in rear of vicinity  
of 390 Boylston St.

Perkins 1899.

22299

124. 134

to 137

Providence St.

Information in regard  
to line & fronts. Church St  
to Park Sq.

Oct.

Perkins 1893

ccc99

45

Providence St.

CITY P

Berkeley & Boylston H.O. Lines July  
and notes.

Perkins 1893

ccc96

84

Providence St.

CITY PRO

Line in rear of 376 to 384  
Boylston St.

Perkins 1893



ccc91

126

Providence St.

CITY

Lines given near of 336  
Boylston St.

Nov.

PERKINS 189.

ee290

64 to 67

Providence St.

CITY PA

Berkeley St. To Slatts  
near Bend. Efforts for  
true line

Aug.

Perkins 1892

22290

154. 29

Providence St.

CITY PRO

Bend to Church St. Turn  
line

Aug.

C. C. P. B.

1892

ccc 90.

22

Providence St.

CITY FRG

Line near of 320 to 350  
Boylston St.

July

Perkins 1892

22286  
38 to 41  
66.67

Providence St.

CITY PLAN

Church St. to Beach and Inav.  
Church St to Park Sq

C. C. Perkins

1892

cccc65-

1445 147

Providence St.

CITY PE

For line from Bend to  
Church St.

July

)

C. C. Perkins

1891

ccxcix

Providence

St

City P.

92-94

Ellis

1886

June

U

Ellis, 1886.

CCLXII-38-39

Providence St.

CITY F

Berkeley to Clarendon

July

C. C. Perkins.

1883





Hub Book

LV

101, to 100

Providence St  
Cath. Boyleston Ave

CITY PROP

Ellis

1871

100

Bus Book :

~~XXXVIIII~~

64-65

Providence St  
Notes & line of.

CITY PROP

Lemon  
1868.

Survey  
Book III/2

96

Providence St  
Church St Park Sq etc near.

CITY PRO

Edwards  
1856.

h. p. i. l. l. l.

Level Book.

647.

Providence St.

CITY PRO

Berkeley to Clarendon St.

48

Malvera

Oct. 8

Level Book

373.

Providence St.

CITY PROJ

No 4. - Levels and measts.

45.

Morton.

1878.

Level Book:  
349.

Providence St.

CITY PRO

Bet. Park Sq. and  
Berkeley St. Line of Street. 22.

Morton.

1874.

Level Book  
66  
23, 6

Providence St  
To Beacon St.

CITY PROP

Bradley 1857.

Swell Book  
2/63.

Providence St

CITY PRO

Crafts.  
1854.



XCIII.

207.

Province House.

CITY PRG

bt.

Andrews

Survey Book

VIII

1926

Provincetown  
Audubon meas.

CITY PRO

)  
Bradley  
1859

B.541.

116.

Province St.

CITY PROP

new front recently  
erected

Apr. 1

Perkins  
1902

P

B. 524.

132-135

Province St.

CITY PR

Resurvey.

Oct. 1

Perkins 1900.

B. 505.

41.

Province St.

CITY PROP

Offsets.

1899

P. J.

Perkins

B. 501

40 to 45

Province Ct.

CITY PA

Surrey for laying out  
P P

Perkins  
June 1899.

cc 67 Province

Ct. City

73-75

Washington, Bondfield & Prouce Sts  
meas. of bldg

)  
Ellis

ccc67 Province St. City

73-75

Washington & Bonfield Sts & Penn St  
meas of bligs



Ellis



XCVIII.

86 to 90.

Province St.

CITY PRO

& bt. & Passageways  
to Wash. St.

Feb. 1  
1880.

Ellis

E. O.

Ac. Book

XXXVII

27.

Province St

CITY PROP

)  
Ellis

1868.

XXVII

69-72

Province St.

S. C. Ellis,  
1863.

Sur Book

XXV

54-100

Prudence St  
and School. lot on cor.

CITY PROP

Ellis

1865

Sur. Book

XXI

90.

Province St.  
Tak. Pt. M<sup>r</sup>. Allen.

CITY PRO

Ellis 1865

Sir. Book  
XVIII  
1.

Prince St.  
Wm. B. C. Thayer.

CITY PROPRIETOR

Davis  
1862.

Sur. Book

XI

48

Promissory Note

CITY PROP

Bradley.

Level Du  
771.

Province St.

CITY PROPER

13,

1891.

Dec. 10

F.O.W.



Level Book  
186.

CITY PR

Province St.

Corner School St. Angle etc. 7.

Baxter.

1865.

Level Book  
62  
11

Pravittice St.  
Taken from G.W. Foote.

CITY PROP

DAVIS  
1857

Suel Book

36

64

Province St  
Linn

CITY PRO

Crafts

1857.

Suel Book

14

24-25

Prinnic St  
Sur.

CITY PROP

Bradley

1853.

Nov

Huber

XXXVII

7-14

Corning Press

CITY PROPE

Ellis  
1868

B.501

1227126.

Public Alley

CITY PROJECT

No. 431 lines given  
for Engro<sup>437</sup> Office construction

Perkins  
August 1899

B488.

Central Alley.

CITY PR

84 to 87

Central & Loane St

Perkins  
May 1898.

B488

93

Public Works.

CITY PRO

Bennett Place.

Perkins  
May 1898.



B488

82.83.

Public Alley

CITY PE

Perkins  
May 1898.

B 488

89-91

Public Alley.

CITY P

Chambers Alley

Perkins  
May 1898

B 488.

144 145

Public Works.

CITY PR

Maple Ct.

Perkins  
May 1898.

CITY PRO

B 485

146.147

Public Alley

Map of

Perkins  
May 1898.

B 488.

123-126

Public Works

CITY

Oxford Ct.

Perkins  
Aug. 1898.

B 488.

127

Public Alley.

CITY PRO

Over Pk.

Perkins  
Aug. 1898.

B 488

Public Alley

24-30

River St Place

Perkins  
May 1898

B 488.

130. 131

Public Alley

CITY PH

Shear Pt.

Perkins  
Aug. 1898.



B 488

Public Alms

CITY FR

118 to 122

Opton St near

Perkins  
Aug. 1898.

B488

136.137

Public Allen

CITY PR

Over Street Walk

Perkins  
Sept. 1898.

B.534.

2-5.

Public Alley 708

708. from P.A. 707.  
to Newland St.

June.  
Perkins 1905

B. 534.

1.

Public Alley.

CITY PRO  
707

707. Rutland to West  
Concord St.

June  
1901.  
Perkins

B. 530.

96 to 99.

Public Alley 706

CITY PROP.

No. 706. Bet. Worcester  
and West Concord St.  
survey to lay out.

May  
Perkins 1901

B.541.

1. Public Alley. 706

No. 706 Line given.

Nov. 1901.

Perkins

B602 Public Alley No. 705.  
130 to 134.

Bet. Dwight <sup>St.</sup> & Dover St's - buildings  
corrected up to date.

C.C. Perkins.  
Dec. 1907.

B. 589.

116.

P.A. No. 701

no. 701 line rear of no. 9. Upton

Aug.

Perkins 1906.



B.549.

Public Alley #705

CITY PRO

705

Encroachments

113.

U

Perkins  
Nov 1902

B.549.

Public Alley

CITY PRO  
602.

602.

Oxford Place.

25

Perkins  
Nov 1902.

B. 530.

130 to 133.

Public Alley. 502

CITY PR

No. 502 - 503, Bet.

503

Concord Sq. and Rutland  
Sq.

May.  
Perkins 1901.

B. 549.

Public Alley. 502 & 503.

502 & 503.

Linsagwen

48, &  
49.

Perkins.  
Nov. 1902.

B.515  
49-51

Public Alley No 501

CITY PE

Rutland to Concord Sq.

C.C.P. June 1900

B549  
1707-55

Public Alley #450-451.

cc. Perkins.

B. 544

Public Alley ~~448-449~~

448, 449 rear of Alvermark 106.  
St. 107.

Perkins  
July 1902

TB#661

Public Alley No. 447 58 to 63

No. #447 Survey for laying out of  
Cedar St. to Public Library  
& rear of Blagden St.

May 19/3.





B.514

98-101

Public Alley 446.

No. 446

Perkins  
March 1900.

B-514

98-101

Tubhi Alley 445

CITY PRO

No. 445 bet. Norway &  
Dunde St

Perkins  
March 1900.

B.544

Public Alley

~~444~~

CITY PRO

~~444~~

Lime given

132

Perkins  
August. 1902

B488

64 to 72

Public - Alley  
444-442

CITY

Nos. 442-444

Perkins  
May 1898.

B. 580.

Public Alley

444.

CITY PROJ

101.

No. 444. Line for  
City Lot.

Perkins May  
1901.

P

B. 557

Public Alley # 443

No. 443 offsets for line  
rear of Boylston St  
Gloucester to Hereford

130

Perkins Nov. 1905

B635

18.

Public Alley No 443.

Bet. Gloucester<sup>9</sup> & Hereford Sts, - Line.

c.c. Perkins,

Aug. 1910.

B635

35,41.

Public Alley No. 442.

Line near Gloucester St.

C.C. Perkins,

Sept. 1910



B. 530.

89.

Public Alley.

44/CITY PR

441 to 444 lines for

444

Catch Basins.

Apr. 1901

Perkins 1901.

2

B.544

Public Alley 44/CITY PR

No. 441 line given  
Tut. + Tut. Co.

42

Perkins  
May 1902

B488

13 to 75

Public - Maps  
441.

CITY PI

No 441.

Perkins  
May 1898.

B 488

94-101

Public Works  
439-440

CITY PR

✓ Nos. 439-440.

Perkins  
May 1898

B. 585.

90

Public Alley No 439

CITY P

no. 439 line at Dartmouth St.

April 19  
1906.

Perkins

B599.

110. Public Alley No. 439.

Corner of Clarendon St. - Line.

Perkins  
June 1907.

B.524.

144.

Public Alley. 439

CITY OF

439, line to Engineers.

Nov. 1  
Perkins 1900

P. h.

Public Alley 438.

B.641.

Page 148.149

Liver effects No. 438

C. C. Perkins  
Sept. 22. 1911



B493

14, 15.

Public Alleys. 438 CITY PA

No. 438 near Berkeley St

Perkins  
Aug. 1898.

Public Alley No 438.

B607

123

at Arlington St.

C.C. Perkins,

May 4, 1908.

B. 579

Public Alley. # 438

CITY PRO

No. 438 line at Brighton 72.

1905.

Inst.

B493

52-85

Public Allys.  
430-437.

CITY PR

Survey of Nos 430-437 bet  
Kentury & Cornth Ave  
from Mass. Ave to Arlington  
St. Perkins  
Aug. 1898.

Public Alley No 436.

B614

48

near Clarendon St. - Line.

C.C. Perkins,  
July 20, 1908.

Public Alley No 435.

B625

140. Line near Dartmouth St.

W. J. Sullivan.

July 6, 1910.

B493

16-50

Public Alley.  
429-422.

CITY PRO

No. 429-422 S. Mass. Ave  
to Arlington St. bet  
Marlborough + South Ave

Perkins  
Aug. 1898.

B482

P.A. no 429  
Passenger

CITY PR

79, 80, 85-87

P. F.  
Det. of Penbury & Dayston  
St. line given off City lot

Sullivan  
March 1898.



Public Alley No. 425.

B624

81. Measurement of charges.

c.c. Perkins,  
Aug. 27, 1909.

Public Alley No 425-426.

B618

47-48.

at Exeter<sup>9 1/4</sup> / Fairfield St's,

C.C. Perkins,

Jan. 1909.

Public Alley 423.

B. 641

Line at No. 423.

Page 33.

E. C. Perkins

B. 565

Public Alley # 423

CITY PRO

No. 423. (P. 100) change  
in names

22.  
23.

Perkins  
Jan. 1909.

B.579

Public Alley #422

CITY.

No. 422 line

7.

1905.

M.

B.565

Public Alley #422

CITY PR

No. 422 (P. 98) change in  
names.

22.  
23.

Perkins  
Jan. 1904

Public Alley No. 421.

B618  
68-69.

Arlington to Berkeley St.

C.C. Perkins,  
Feb. 25, 1909.

B. 534.

22.

Public Alley. 421/ PRE

421. from Arlington to  
Berkeley St. line.

June.  
Perkins 1901.



B.534.

23.

Public Alley.

CITY PROF

420

420. from Clarendon to

Berkeley St. line.

June  
Perkins 1901

B. 534.

24.

Public Alley

CITY OF  
419

419. from Clarendon to  
Dartmouth St. - line.

June.  
Perkins 1901.

B.534.

25.

Public Alley.

CITY PROJ

418

418. from Dartmouth to

Opeter St. - line

June 1  
Perkins 1901.

B488

1-22

Public Works  
417-421

CITY

417 to 421.

Perkins  
April 1898.

Public Alley No. 419.

B624

5.

Line for #419.

C. C. Perkins,  
June, 23, 1909.

B. 534.

26.

Public Alley. 417

CITY PH

417. from Exeter to Fairfield  
St. line.

June 1  
Perkins 1901.

B. 534.

27. Public Alley. 416

416. <sup>from</sup> Fairfield to Gloucester  
St. line.

June  
1901  
Perkins

B. 534.

28.

Public Alley. 415

CITY PRESS

415. <sup>from</sup> Gloucester to Hereford  
St. line.

June.

Perkins  
1901.



B493

1-13

Public Allys.

414-415-416

CITY PR

No. 414, 415, 416, fr. Fairfield  
to Mass. Ave bet. Marlborough  
& Beacon St.

Perkins  
Aug. 1898

B. 534.

29.

Public Alley.

CITY PRG

414.

414. from Hereford St.

to Mass. Ave. line.

June  
Perkins 1901.

B488.

33-45

Public Trust  
401-403-404-405.

CITY PRO

401, 403, 404, 405

Perkins  
May 1898.

B. 515  
80

Public Alley No 401

CITY PRO

Near Irvington St  
Line of

Perkins  
June 1900.

B. 501

141 to 146

Public Alley

CITY DR  
401-405

No. 401 to 405.

Line for Eng's Office  
construction

Perkins  
Aug 1899

B. 530.

4, 5, 6.

Public Alley.

CITY PROP  
303

No. 303. Rear Pinkney  
St. and Mt. Vernon  
St's.

Jan. 1,  
Perkins 1901.

D. 515  
38.39

Public Alley 302

CITY PL

From Park St

Perkins  
May 1901.

B488

24-30

River St Ch  
NOW PUBLIC ALLEY  
W O 30

CITY PR

Survey of land vic to lay  
out the Public Alley

# 301

C.C.P.  
May '98



B482

110 to 113

River St Pl.  
NOW PUBLIC ALLEY

NO 301

Survey for laying out  
P S H 30

Sullivan -  
May '98

CITY PRO

B. 530.

58-59.

Public Alley. 207.

CITY PROP.

No. 207 off Kingston  
near Summer St.

Jan. 19  
Perkins 1901

Public Alley. 104.

B. 641

Line at No. 104

Page 48

C. C. Jenkins  
Apr. 12. 1911

B. 534

108.

Public Alley

CITY PROP

103

103. from North to

Fulton St. line.

Oct. 18  
Perkins 1901.

B-515  
1703

Public Alley No. 103

CITY PROJ

North to Fulton near  
Fulton Pl. Projections Etc

Perkins  
Dec. 99.

B-498  
81

Public Alley 103

No. 103, #139 North to  
#58 Fulton St

Sullivan  
Dec. 1899.

B 646

Public Aday No #102

135

For lines & Creek Sq. & new fence rear  
of No #3 Creek Sq.

Jan. 1913.

C. C. P.

B. 599.

148

Public Alley No. 14.

Line given

Perkins  
Aug. 1907



Public Alley Nos. 14-15.

B624

24-25

and Poplar St. - Line

C.C. Perkins,

July 12, 1909

B.544.

Public Alley 13-15

13 to 15 rear of Poplar St. etc.

30 to 33  
36 37.

Perkins  
May 1902

B. 571

Public Garden.

CITY PE

Gayton cor. of Abington 1 to.  
Sidewalk & fence & Loc. of 1103.  
Statue & Paths

Sullivan 1909

2

cccc99

140

Public Garden

CITY P

Area of.

Nov.

Perkins, 1893

ccxc1

10

Public Garden

CITY PA

and Charles St. West.  
of front of.

Higgenson  
1842

CCLXXXI

77

Public Garden

City Proj

meas around outside

/ \$

F.O. Whitney  
1885

Tranl +

CCXLIII

60-61.

Public Garden

CITY PROPE

Loc. of walks & other  
objects

1882

F.O. Whitney

F. O. Whitney

Law Book

XXXIV

19

Public Garden Bridge  
Notes by C. Kerschell

CITY

Perkins  
1866



Law Book  
XVII  
13.

Public Garden  
Series of.

CITY PROJ

Davis 1861-

CITY PE

Level/Book.  
143.

Public Garden.

Traverse

2-3.

Ellis.

1864.

Swell Book

10

48.

Public Garden  
Sur. of.

CITY PR

Crafts, 1853.

Level Books

10

19

CITY PR

Public Garden.  
Notes in regard to City Land.

Crafts. 1852.

ccc91

58 to 63

Public Library

CITY PH

meas't. of sidewalk and  
steps.

Perkins  
1892

ccxcix

88

Public Library Building

City Pr

Dartmouth St

1886

Lines of building staked out

Ellis

Purchase St.

---

B628

14. Line at No 50.

C.C. Perkins,

Dec. 3, 1909.

B.596.

CITY PROJ

19.

Purchase St.

And Congress St. south cor.  
line.

C.C.P. '06

Oct. 0



B.541.

85.

Purchase St.

CITY PROP

near Oliver St.

Mar.

Herb...  
Herb...

'02

B. 5/5  
40

Purchase St

CITY I

No 261

C.C.P.  
May 1900.

B514

Purchase St

CITY B

125-127

Near Federal St. efforts  
to preserve fine bldg. being  
torn down

C.C.P.

March 1900

B 492

122 to 135

Purchase St.

CITY PRO

From

C.C.P.

'98

B482

Purchase St

CITY PR

97

Summer & Atlantic R.  
Posts, columns, etc. plumbed  
for Ins. of Sledge

W. J. Sullivan  
March - 1898

B. 414

28

Purchase Lt.

CITY PRO

Line No. 49 near Belcher  
Lane.

C.C.P. - 1893

ccc48

84.85-

Purchase St.

CITY

Congress St. at corner, Jan.  
line given

1890.

22248

76 to 79

Purchase St.

CITY PH

South side from Federal Jan.  
to Pearl St.

)  
C. C. Perkins

1890



22248

59

Purchase St.

CITY F

Near Olive St

dec.

C. A. Perkins

1889

ccc 41

96 to 101

Purchase St.

CITY FRG

Junction of High & Broad  
Line

Sept.

E. C. Perkins

1889.

ccc 39

24

Purchase St.

CITY

Cor. Olive St. Lines given

Apr.

C. C. Perkins

1889.

cccc27  
3

Purchase St.

CITY PRO.

Cor. Hartford. New Building July

C. C. Perkins

1888.

ccc26

66

Purchase St.

CITY PROJ

Near Olive St. East Side

May

a. Perkins

1888.

ccc 14

130. 131

Purchase St.

CITY PRO

Near Pearl St. for line

Oct.

C. J. Perkins

1887.

see 12

119

Purchase St.

CITY F

near Pearl St. new Bldg.

May

J. C. Perkins

1887.

ccc6

66.67.74

95.137

Purchase St

CITY F

Belcher Lane

June

C. C. Perkins 1886



0004

4.5.88

Purchase St.

CITY OF

Near Congress

Dec.

C. C. Perkins

'85

ccxcii

140.141

Purchase St.

CITY

near Belcher Lane

July

C. C. Perkins

'85

CCXCI

59

Purchase St.

CITY

Base line, Road to High St.

( )

Higgenson-42

CCXXXIV

21. 23. 24. 25

109

Purchase St.

CITY PE

Hartford St.

Oct.

C. Perkins

'84.

CCXXXIV

105

Purchase

CITY P.

High to Belcher Lane

Nov.

C. C. Perkins

'84

CCLXXXIV

106

Purchase St.

CITY PRU

atlantic Ave. & Olive

Nov.

C. C. Perkins

'84

)

CCLXXXIV

21, 22, 23,  
25

Purchase st.

CITY PRO

Oct. 1

G. C. Perkins

'84

CCXXVIII

46

Purchase St.

CITY PR

near Oliver

Apr.

C. C. Perkins

'84



CCLXXVIII

121

Purchase St

CITY

corner Oliver. Lines

July

C. C. Perkins

'84

✓

CCXXVIII

116 to 119

Purchase St

CITY

Cor. High + Belcher Lane

July

C. C. Perkins

84.

CCLVII  
22 - 23

Purchase St.

CITY PR

and Belcher Lane.

Jan.

Line given,

'83

C. C. Perkins

CCXXXV.

118.

Purchase St.

CITY PROP

Cor. of Pearl St.

- Tests.

May

C.C.P.

1880

D. P.

CCXXXI.

144.145. Purchase St.

CITY P

estates near Belcher  
Lane. - line given.

Sep

C.C.P.

1879

XCIII.

165.

Purchase St.

CITY PROPE

Andrews.

XCII.

96.

Purchase St.

CITY PRO

C.C.P.

Aug  
1870

LXXXV/III.

71. 76.

77. 89

Purchase St.

CITY PRO

lines of lots between

Oliver & High Sts. Mar

June

C.C.P.

187

P. h.



LXXX.

144.

Purchase St

CITY PRO

Base line.

C.C.P.

P

LXXVI

80.  
81.90

Purchase St.

CITY PRO

Oliver + High St.

C.C.P.

Pauline

1873

LXXVI.

34.

Purchase St.

CITY PRO

Near Oliver.

C.C.P.'75

LXX

16.

19.28

Purchase St.

CITY PR

and Atl. Ave.

Division line bet.

Fileston Prentice

+ Whf. )

Baxter - 73

5  
S  
U  
T  
P  
O  
O  
R  
L  
K  
V  
I  
I  
I  
I  
I

Purchase St.  
St. Stephens Church.

CITY PROJ

Ellis - 76.

Surv. Book  
LXIV  
151

Purchase St.

CITY PROP

Bet. Pearl & Congress  
takings in 1774.

C.C.P. - 72.

SUT. DOOR  
LX  
38.

Purchase St.  
No 88 Line of lot for Hayford.

CITY PROJ

C.C.P. '74

SUT. BOO  
LX.  
858353  
58

Purchase St.  
4 Oliver N.W. Cor. lines  
for Burrage. June.

CITY PROP

C.C.P. 73479



SUT. BOOK  
LX.  
27882

Purchase St.  
note in regard to line  
at June.

CITY PROP

C.C.P. '71-'74

SUP. BOOK  
LX.  
123.129.

Purchase. St.

CITY FROM

C.C.P. - 74

Surr. Book  
LX.  
8,84.26

Purchase.  
Bet Olivera & Quiet Pl.  
& Wash. Sq.

CITY PROP

C.C.P. 79.

SUP. BOOK  
LX.  
70773

Purchase St.  
& Pearl. Oliver to Broad.

CITY PROPE

C.C.P.'79

SUN BOAT  
LX  
8687100  
144145

Purchase St.  
Bet. Oliver & Belcher  
Lane.

CITY F&M

C.C.P. '74

SUP. BOOK  
EX. 79.

Purchase St.

CITY PR

C.C.P. 74.

Sut-Book  
Lit.  
6

Purchase St  
Widths

CITY PROJ

C.C.P. '71

Lu. Book

LV

Oct 63

Purchase of  
Federal to Congress

CITY PROP

Ellis-'71



Law Book.

L

79

Purchase of  
Congress to Federal Base.

CITY PROPE

Ellis - 72.

Land Book.  
L

144 to 150

Purchase St.  
and High Sts.

CITY PROPE

Ellis - '76

Lur. Book

XLVI

154-155

Purchase St

Ellis-70.

Inv. Book

~~XLIV~~  
8, 89, 121, 144, 145  
Heights

Purchase St.  
Mar Pearl.

CITY PROPE

C.C.P. 70

Re

Lu. Book

XLIV

9, 11, 13, 17, 118  
124

Purchase St.  
H. of Oliver

CITY PROJ

C.C.P. - '70

San Brook

XLIV  
10, 12, 73, 75  
90, 127

Purchase St  
Near Ohio

CITY PROP

C.C.P. '70

D P

See Book

XLIV

96, 97.

Purchase St  
Front of Chuei.

CITY PROP

Perkins - '70

Low Book

~~XLIV~~  
27-2442.59  
77

Purchase St  
near Broad.

CITY FRS

C.C.P. 70



Tru. Book

XLIV

64-669491

128

Purchase St  
Est. N. of Olver

CITY PROJ

C.C.P. - 70

Sub Book

XXXIV

29

Purchase to High  
Base line through  
School yard

CITY PROJ

C.C.P. - '67

Sus Book  
XXXII  
1.

Purchase of  
Fishing

CITY PRO

Ellis  
June '66

Sal Book  
XXXI  
65.

Carpenter St  
Hansen #7.

CITY PROJ

Baxter - 67

D at

2  
Surv Book.

XXX

49-51.

Purchase of  
Open to Broad. West-  
side & base line

CITY PRO

Perkins  
1866 to 1870

Sanborn

XXX

37

Purchase St

CITY PROJ

near Broad. Notes to be  
and base here

Perkins

1866 to 1870

San. Post  
XXX

45.

Purchase St.

CITY PRO

near Office not to be  
and base here

Perkins  
1866 to 70

Sur. Book  
XXX  
48.

Purchase St.

CITY PROPE

June. Oliver Notes to be.  
Purchase here.

Perkins  
1866 to 70



Sur Book

XXX

46, 47

Purchase St  
near Pearl. Note to be.  
1 base lines

CITY PROPE

Perkins  
1866-70

LaBock

XXX

2731

Purchase St.  
Chico to Broad.

CITY PROP

Perkins  
1866 to 70

San. Berk

XXX

2326

Purchase St  
East to Chamber

CITY PROPE

Perkins  
1866 to 70.

Sur Book

XXX

1. 2.

Purchase St.  
Near Broad Sur.

CITY PROP

Perkins  
1866 to 70.

Sur. Book

XXIX

57

Purchase St  
Primary.

CITY PROPER

Chase-Perkins  
1866.

Sur. Book

XXV

2/22

Purchase St.

CITY PROP

S.C. ELLIS

1865

XXII

Purchase St.

148

and Pearl St. - Notes on four  
sights.

Perkins & Ellis.

1866.

Sur. Book  
XXII

Purchase Pl.  
Primary School.

CITY PROP

Perkins) Ellis  
1865



Surv Book

XXII

139-140

Purchase St.  
& Estates

CITY PROP

Perkins-Ellis  
1866

Surv. Book  
XIV  
4.

Purchase St.  
Congress Gidley Troute.

CITY PROP

Bradley, 1861

Survey  
Book 50/2  
254

Purchase St  
near Broad.

CITY PROJ

Geo. Edwards  
et al  
1899.

Survey  
Book II 1/2.  
150

Purchase St  
city lot.

CITY PR

G. B. Parrott.

1850.

Level Book  
63.  
15.

Purchase St  
Sun. of Station Ho. lot.

CITY PROPE

Crafts, 1858.

Level  
Sot. Boat  
62  
26 to 28

Purchase St.

CITY PROPE

Taking from J.A. Tirrell &  
Sut. of part.

Davis  
1857.

Small Book

32.

~~77-78~~

Purchase St.  
Peart's Congress.

CITY PROP

Davis, 1855.

Sud Book  
30  
72

Purchase St  
Cor. Paul Church.

CITY PRG



Davis, 1855.



Sue's Book

30

69

CITY PRO

Purchase St  
for Oliver Sutor Hancock

U

Davis  
1855.

Swell Book

20

~~22, 23~~

Purchase St.  
Overt to Pearl.

CITY PROP

Gossip 1859.

Level Books  
14.  
10/11

Purchase St. &  
Overt to Broad St

CITY PROP

)

Bradley 1853

Abert

Level  
Book 2

16 to 21

Purchase St  
Opp. Congress St.

CITY PRO

Bailey April, 185.

Level Book

10  
14

Purchase St.  
High, Broad. June. of Sur.

CITY PROF

Crafts. 1852.

Putnam School.

B625

78.

Columbus Ave. - Ward 22 - Precinct 4.  
For Voting Purposes.

W. J. Sullivan,

July 1909.