








# MULTIMODAL ACCESSIBILITY WALKSHED

 Area in 2019 within 10 minute walkshed of transit, BlueBikes station, and carshare

 Area in 2017 within 10 minute walkshed of transit, BlueBikes station, and carshare

-  MBTA RAIL / RAPID TRANSIT STATION
-  BLUEBIKES STATIONS
-  CAR SHARE LOCATIONS
-  RAPID TRANSIT LINES
-  COMMUTER RAIL LINE
-  KEY BUS ROUTES

**60% of all residents in Boston in 2019 were within 10 minute walkshed of rail or key bus route, BlueBikes station, and carshare compared with 42% in 2017.**

Date: 8/7/2019

Data Sources: City of Boston, Census 2010, MBTA, MassGIS, MassDOT, ZipCar

Produced by: Boston Transportation Department

