

**SECTION 5**

**INVENTORY OF LANDS  
OF CONSERVATION  
AND  
RECREATION INTEREST**

## SECTION 5:

## INVENTORY OF LANDS OF CONSERVATION AND RECREATION INTEREST (OPEN SPACE INVENTORY)

### INTRODUCTION

Boston’s park system includes urban wilds, community gardens, and cemeteries. This system includes publicly-owned and privately-owned open space (see following maps). These open spaces provide both active and passive recreation, scenic enjoyment, and a sense of well-being and community pride. They provide relief from the densely confined aspects of the urban environment.

However, the vital role of open space in urban areas is not to be taken for granted. Development pressures threaten many open spaces at some point. Consequently, to ensure that cherished open spaces remain for their use and the use of future generations, people will need to consider issues such as the ownership of open space parcels and the degree of protection from adverse uses.

### OWNERSHIP

Ownership is a key aspect of open space protection, as certain owners have a major institutional mission to protect and maintain open space.

The largest holder of property in Boston is the Parks and Recreation Department. The Parks Department has jurisdiction and management of a majority of Boston’s parks, playgrounds, squares, malls, and cemeteries. The Parks Department also holds a limited number of urban wilds and community gardens.

Other owners of open space land include City agencies, State agencies, non-profit organizations, individuals, private entities, and institutions. The Boston Conservation Commission (BCC) has jurisdiction over a number of passive recreation areas, and especially urban wilds and natural areas, while the State Department of

Conservation and Recreation (DCR) owns and maintains a variety of parks, parkways, playgrounds, beaches, natural areas, and urban wilds.

Private owners of open space include conservation organizations such as The Trustees of Reservations (TTOR), and the Mass Audubon (MAS). These non-profit organizations have sizable holdings of community gardens and urban wilds.

Additional owners of open space include educational and religious institutions and private business organizations.

### PROTECTION: A MATTER OF DEGREE

The term “protection” generally refers to the ease with which an open space property can be converted from an open space use to a non-open space use. Some properties have permanent (“in perpetuity”) restrictions on development. Others have lesser degrees of protection, while many have only the restriction imposed by the owner’s own intentions or means.

This *Open Space and Recreation Plan* considers properties to be protected if they are publicly-owned lands under the jurisdiction of the National Park Service, Department of Conservation and Recreation, Boston Parks and Recreation Department, and the Boston Conservation Commission. It also includes properties held by government agencies that are restricted by deed or statute to “conservation” purposes.<sup>1</sup> In 2022, there were 4,466 acres of protected open space on mainland Boston. Including the Harbor Islands offshore and within city limits, there were 4,874 acres of protected open space.

Article 97 is the major reason such public land held for conservation purposes is considered protected (see description under the heading, “Types of Protection”). This State constitutional amendment requires a process for the conversion of such lands to non-conservation purposes.

Some of these lands are further protected by State and federal requirements as part of accepting grant assistance for the purchase, development, or redevelopment of these properties if they were the subject of a grant award. These grant programs are the federal Land and Water Conservation Fund (LWCF), the federal Urban Park and Recreation Recovery Program (UPARR), and the State Local Acquisitions for Natural Diversity (LAND) and Parkland Acquisitions and Renovations for Communities (PARC) Programs (formerly the Self-Help (SH) and Urban Self-Help (USH) Programs, respectively). The requirement for receiving the assistance is that land of equal or greater monetary value and equal or greater conservation (including recreation) utility must replace land that was the subject of a grant award. This provides a more stringent degree of protection beyond Article 97 (in almost all cases, lands covered by this more stringent grant requirement are or will be subject to protection under Article 97).

The Massachusetts Preservation Projects Fund, administered by the Massachusetts Historical Commission, also contains requirements for grant-funded projects to maintain their historical integrity after completion of the project. For historic parks or open spaces associated with historic properties, this can also be a means of protection.

<sup>1</sup> Conservation has a broad definition. According to the June 6, 1973 Opinion of the Attorney General (No. 45, found at page 139 of Public Document No. 12, Report of the Attorney General for the year ending June 30, 1973), also known as the “Quinn Opinion,” “... parks, monuments, reservations, athletic fields, concert areas and playgrounds clearly qualify” as “covered by Article 97” as they were “taken or acquired for the protection of the people in their right to the conservation, development, and utilization of the agricultural, mineral, forest, water, air and other natural resources[.]” (Pages 142-143). The opinion goes on to state that Article 97 declares as a public purpose “the protection of the people in their right to the conservation, development, and utilization of the agricultural, mineral, forest, water, air and other natural resources....” It further states that given such a major public purpose, “[p]arkland protection can afford not only the conservation of forest, water and air but also a means of utilizing these resources in harmony with their conservation.” (Page 142).

Given this Attorney General opinion, well known as the basis for application of Article 97 to parkland, it would appear that parkland and park uses serve conservation purposes. As indicated by Attorney General Quinn’s list (“parks, monuments, reservations, athletic fields, concert areas and playgrounds”), all outdoor recreation, whether active or passive, is therefore a conservation use.

Private lands where the deed is permanently restricted by a conservation easement or restriction, an agricultural preservation restriction, an historic restriction, an open space restriction, or a wetlands restriction are also considered protected.

## TYPES OF PROTECTION

Open space can be protected in a variety of ways and to different levels. Whether owned publicly or privately, limitations on the use of ownership rights may either be self-imposed or externally imposed, permanent or temporary, revocable or irrevocable.

The different methods of protecting open space in Boston include Article 97, zoning, historical designation, environmental regulations, conservation restrictions, conservation land trusts, and Municipal Code 7-4.11 (the “100-foot rule”).

### ARTICLE 97

Article 97 is an amendment to the Massachusetts Constitution that was passed in 1972. This provision prevents publicly-owned lands or interests in land (see for example conservation restrictions below) held for park, recreation, and conservation purposes from being used or disposed of for other purposes without a majority vote of the Park Commission or Conservation Commissions and the City Council, the approval of the Mayor, and a two-thirds vote of both houses of the State Legislature and the approval of the Governor.

In the late 1990s, the state Executive Off of Energy and Environmental Affairs (EOEEA) issued a policy regarding disposition of Article 97 lands. It posited review of any disposition proposal so that EOEEA’s Secretary would issue an advisory opinion to the Governor and the Legislature regarding the advisability of the proposal. The policy also stated a no net loss of Article 97 lands goal. The main incentive to comply with the policy on the part of many municipalities is the willingness by EOEEA to declare non-complying municipalities ineligible

for grants such as the Land and Water Conservation Fund, the Parkland Acquisitions and Renovations for Communities program, and the Local Acquisitions for Natural Diversity program. This incentive may be of limited value to a community which may feel a different municipal goal must override the ability to obtain grant funds for open space-related projects.

In light of this, the Legislature late in 2022 passed the Public Lands Protection Act (Chapter 274 of the Acts of 2022). It makes the disposition process much more transparent. For the disposition of Article 97 land, it mandates that state agencies or municipal governments must notify the public of the proposed action, make public an alternatives analysis to show that no other course of action is feasible, identify replacement land in a comparable location and of equal or greater value for natural resource or recreational uses (including monetary and acreage), and then acquire said replacement and dedicate it in perpetuity for Article 97 purposes. This act also creates flexibility by allowing state agencies or municipal governments to provide funding or a combination of funding and replacement land if the EOEEA Secretary reports to the Legislature that the new use of the disposed land “serves a significant public interest”, there are no adverse impacts on environmental justice populations, the alternatives analysis shows no feasible alternative exists, and “it is not feasible to contemporaneously designate [acquire comparable value] replacement land [in a comparable location].” Said funding must be at least “110 % of the fair market value or value in use of the” disposed land as determined by the EOEEA Secretary based on an independent appraisal, held aside in the municipality’s Community Preservation Fund, or its land preservation (acquisition) account, or in a new segregated account, and said funds shall be used within three years to acquire replacement land in comparable location and value. The public will be notified of and be able to comment on the alternatives analysis, an important transparency factor that will provide more information for

decision makers and the public at large. This new law mandates that EOEEA promulgate implementing regulations by July 2024.

## **OPEN SPACE ZONING**

The City of Boston Zoning Ordinance includes zoning for open space which prohibits or limits the development of structures or other features on open space. Open space protection through zoning has limitations, as zoning is subject to change, and variances and special permits may be granted thereby allowing development or alternative use of open space lands. The articles that relate to open space protection are below.

### **Article 29 Greenbelt Protection Overlay District**

The City has designated Greenbelt Protection Overlay Districts (GPOD). Development along these corridors, generally within 500’ of the centerline of the right of way, requires the review of the Parks and Recreation Department. The purpose of this article is to preserve and protect the amenities of the city of Boston; to preserve and enhance air quality by protecting the supply of vegetation and open space along Greenbelt roadways; to enhance and protect the natural scenic resources of the city; to protect Greenbelt roadways from traffic congestion and to abate safety concerns. Such roadways are typically considered parkways.

### **Article 33 Open Space Subdistricts**

The open space district designation can be given to public lands, or to private property with the written consent of the owner. The designation can be given alone, or in conjunction with a subdistrict designation: community garden, parkland, recreation, shoreland, urban wild, waterfront access area, cemetery, urban plaza, or air-right.

The purpose of this designation is to encourage the preservation of open space and to enhance the quality of life of the city’s residents by protecting its open space resources; to distinguish different open space areas in order to provide for uses appropriate to each open space site on



the basis of topography, water, flood plain, scenic value, forest cover, urban edge, or unusual geologic features; to prevent the loss of open space to commercial development; to restore Boston's conservation heritage of Olmsted parks; to coordinate state, regional, and local open space plans; to provide and encourage buffer zones between incompatible land uses and mitigate the effects of noise and air pollution; to promote and maintain the visual identity of separate and distinct districts; to enhance the appearance of neighborhoods through preservation of natural green spaces; and to ensure the provision of adequate natural light and air quality by protecting the supply of vegetation and open space throughout Boston.

#### **Article 49A Greenway Overlay District**

This article established guidelines and design controls for parcels adjacent to the Rose Kennedy Greenway. The objective of the guidelines is to establish a set of design controls for these parcels that preserves the newly created open spaces environmentally and aesthetically; activates the broader public realm in and surrounding the parks; ensures the long term value of the public's investment in creating the Greenway; and balances the development pressures in the Greenway District with other growth areas and development opportunities in the City as a whole.

#### **Article 56 Conservation Protection Subdistrict**

Of interest to open space and environmental activists is a special type of residential sub-district, the Conservation Protection Subdistrict. As the city goes through a slow on-going re-zoning, neighborhood by neighborhood, the Conservation Protection Subdistrict (CPS) has become a presence in more parts of the city. These CPS zones are typically established on large privately-owned tracts that possess natural features deemed worthy of protection and preservation. CPS zones mandate that the site plan be reviewed first by the BPDA which will determine if the site plan protects large-diameter trees, stream beds, wetlands, and other natural features, wherever they appear on the site. The Environment Department can render advisory comments to

the BPDA regarding development proposals and the accompanying site plans as part of the required site plan review process. In exchange, the CPS zone will allow higher density if the development envelope is significantly narrowed over what would be allowed by as-of-right zoning.

#### **Article 89 Urban Agriculture**

The City has adopted Article 89 to regulate the provision of urban agricultural activities in its neighborhoods, in order to meet a growing interest in producing foods locally and maximizing underutilized land. The purpose of this Article is to establish zoning regulations for the operation of Urban Agriculture activities and to provide standards for the siting, design, maintenance and modification of Urban Agriculture activities that address public safety, and minimize impacts on residents and historic resources in the City of Boston.

#### **HISTORICAL DESIGNATION STATUS**

Federal, State, and local laws provide for designation of certain parcels, structures, or districts as "historic" or "architectural." As such, these laws require review by designated deliberative bodies or agencies, such as the Boston Landmarks Commission and the Massachusetts Historical Commission. Such review is meant to ensure that the proposed project will at a minimum limit damage to the historical, architectural, or cultural artifacts or values of the subject property or properties.

Many of Boston's parks have historical designation status—either on the National Register of Historic Places, as outright designated Landmarks, or as parcels within an historic or architectural district. Several of these that have received historical designation are part of the Emerald Necklace park system. Given the number and significance of these and other parks of historical designation, the Parks and Recreation Department has staff capable of handling the restoration and protection of these parks. This staffing commitment further ensures the protection of these open spaces that help define Boston's character and quality of life.

## DEVELOPMENT REVIEWS

Some development reviews at the State and federal level are described below in “environmental regulations.” Development at the local level that takes place in compliance with the zoning ordinance, also known as developing “as-of-right,” is not subject to public review and comment. Proposals that seek to develop beyond allowed by zoning as-of-right often require an extensive review by the Boston Planning and Development Agency (BPDA) through the Article 80 review process, and can require review by the Zoning Board of Appeals for variances.

### CITY OF BOSTON MUNICIPAL CODE, CHAPTER 7, SECTION 4.11 (THE “100-FOOT RULE”)

In Boston, the Parks and Recreation Commission carries out a City ordinance, Chapter 7, Section 4.11 of the City of Boston Code of Ordinances, known colloquially as the “100-foot rule.” This ordinance mandates that the Commission render its approval before construction or alteration begins on any structure(s) within 100 feet of any park or parkway within the city. This allows the Commission the opportunity to review projects that may have direct or indirect physical or visual impacts on adjacent or nearby parkland. Such parkland or parkways may be under City, State, or Federal ownership.

## ENVIRONMENTAL REGULATIONS

The environmental laws at the federal, State, and local level provide an array of protection for various types of environmental resources, including open spaces. The National Environmental Policy Act (NEPA) and the Massachusetts Environmental Policy Act (MEPA) provide procedures for public review of projects or policies of a magnitude that may possibly result in significant adverse effects on the environment.

The MEPA procedure specifically calls for review of projects that may convert lands protected by Article 97, i.e., that may change the use or purpose of a property from an open space or

conservation purpose protected by Article 97. Certain regions or sub-regions may be generally acknowledged as possessing sensitive and valued resources that require additional review. The MEPA process allows for the designation of such regions or sub-regions as Areas of Critical Environmental Concern (ACEC). Projects or policies proposed for such areas are required to undergo the initial MEPA review regardless of the proposed extent of the project or policy. Both NEPA and MEPA are full disclosure laws: they help reveal potentially significant adverse environmental impacts, but on their own, the reports generated by these laws do not limit or halt development projects. However, reports that reveal such potentially significant adverse environmental impacts can influence specific reviews related to permits that are capable of modifying or halting such projects.

Other environmental laws include the Wetlands Protection Act, the Rivers Protection Act, the Public Waterfront Act (MGL Chapter 91), and the Natural Heritage Program.

## WETLANDS PROTECTION ACT

The Wetlands Protection Act (WPA) seeks to protect the lands continually or intermittently inundated by water. These are deemed to inherently possess values to be protected, such as flood storage and wildlife habitat. Many open spaces in Boston are wetlands or border on wetlands. The Boston Conservation Commission (BCC) carries out this State-mandated review process within the city limits, with an eye to protecting these resources and assuring their preservation through controlled public access and regular inspections for enforcement. This law allows individual cities and towns to adopt municipal wetland protection law and regulations that are stricter than those found in the state law. In 2019, the City passed an ordinance to create such a municipal wetlands protection process with stricter provisions than those in the state law. Some of the implementing regulations are approved and parts are being drafted.

## RIVERS PROTECTION ACT

The Rivers Protection Act is an amendment to the Wetland Protection Act, designating a special resource protection area known as the Riverfront Protection Zone. In accordance with this law, the Riverfront Protection Zone in Boston is 25 feet wide. By limiting development activities within this zone, it may be possible to create and protect open space corridors along rivers.

## PUBLIC WATERFRONT ACT (MGL CHAPTER 91)

Massachusetts Department of Environmental Protection (MassDEP) administers the Public Waterfront Act, known as Chapter 91. Chapter 91 charges MassDEP to preserve the tidelands for water-dependent uses or uses that otherwise serve a proper public purpose. It also allows municipalities to develop a municipal harbor plan for the implementation of the Chapter 91 regulations for tidelands within their jurisdiction. Chapter 91 and associated municipal harbor plans mandate provision of open space amenities along the water's edge. In Boston, the Municipal Harbor Plan mandates a continuous 47-mile Harborwalk for public access to the waterfront from Dorchester to Central Boston, and along Charlestown's and East Boston's waterfronts. This law provides a strong basis for open space planning along the waterfront, and for linking such waterfront open spaces to inland communities.

## SPECIES PROTECTION

The State Division of Fisheries and Wildlife administers the Natural Heritage Program. One aspect of this program is the designation and mapping of rare species habitats. Habitats of endangered, threatened, or special concern species are also designated and mapped. Proposed projects or policies that are reviewed under the Massachusetts Environmental Policy Act (MEPA) or the Wetlands Protection Act are required to disclose whether the project is within such designated habitat areas and if so, what will be done to prevent significant adverse effects on such species or habitats.

## CONSERVATION RESTRICTIONS (CRS)

Conservation restrictions are legally enforceable agreements voluntarily imposed by a landowner on their own land. These restrictions restrict the use of the property for a specific purpose for the duration of the CR. The landowner retains private ownership but surrenders certain rights in exchange for a lower property tax rate and an income tax charitable deduction. State and federal guidelines apply in order to qualify for such tax advantages. These restrictions are considered to provide a high level of protection against development pressures. However, some are temporary, imposed for only a fixed period of time. Conservation restrictions can be used for the protection of lands with important natural resource features and lands with important recreational features, whether for active or passive recreation.

A state law known as the Community Preservation Act (CPA) allows cities and towns to adopt this law as a means to generate funds through real estate transactions that are then allocated to three "community preservation purposes": affordable housing, open space, and historic preservation. A majority of Boston's voters approved the adoption of the CPA in 2016. By 2018, the City's Community Preservation Committee (CPC) began the disbursement of funds from the Community Preservation Fund. This disbursement now occurs on an annual basis. In 2021, the CPC approved an expenditure of funds for a Open Space Acquisition Fund (the Fund) under the management of the Parks and Recreation Department, which was ratified by the City Council and the Mayor. An additional expenditure for this Fund was approved in 2022.

Besides development or redevelopment open spaces, the CPA allows for expenditures for the acquisition of land for the creation of new parks or natural areas or to add to existing parks or natural areas. However, such lands must be encumbered by a conservation



restriction held by a third party that secures the open space status of the acquired land in perpetuity. It is anticipated that in the years ahead the City will have new lands protected by CRs as a result of being acquired using monies from the Fund.

### **CONSERVATION LAND TRUST**

A conservation land trust is a non-profit organization that protects land for its natural, recreational, scenic, historical, or productive value. Some land trusts are involved solely in negotiating land transactions, while others purchase land outright or purchase the development rights. Some conservation land trusts may have charters that require all land held by it to be preserved in perpetuity as open space, while other conservation land trusts may not have such restrictions. For example, some lands held by a less restrictive land trust may be sold, perhaps to raise funds for purchases of more significant lands. Some lands in such a land trust's portfolio may be partially developed, perhaps to protect the higher priority, undeveloped portion of the original parcel with funds received from the developed portion. Some land trusts, whether restrictive or not, may hold parcels temporarily until a public agency can purchase them for inclusion in its inventory of protected lands.

### **CHAPTER 114, SECTION 17 OF THE MASSACHUSETTS GENERAL LAWS**

The Parks Department administers the City owned cemeteries. These cemeteries are protected under Article 97. Additional protection is provided under Chapter 114, Section 17 of the Massachusetts General Laws. This law states that municipal cemeteries over 100 years old cannot be used for anything but a cemetery, and that use of any portion of such cemeteries for another public use needs special authorization by the legislature. All cemeteries owned by the City of Boston are over 100 years old.

## **COMPOSITION OF THE PARK SYSTEM**

### **PARKS**

The history of the park system in Boston is presented in Section 3.2.

The Boston Parks and Recreation Department has jurisdiction and care of over 2,000 acres of parks, including the nearly 1,000-acre Emerald Necklace, most of which was designed by Frederick Law Olmsted. The Emerald Necklace is made up of Charlesgate, the Back Bay Fens, the Riverway Park, Olmsted Park, Jamaica Pond Park, the Arnold Arboretum, and Franklin Park. The Commonwealth Avenue Mall connects the Olmsted-designed Emerald Necklace to the pre-Olmsted Public Garden and Boston Common.

Boston parks contain monuments, fountains, statues, footbridges, trees, flower gardens, athletic fields, golf courses, playgrounds, squares, malls, and parkways.

The Department of Conservation and Recreation (successor to the MDC and the Department of Environmental Management (DEM) ) cares for and maintains 2,049 acres of significant parks in Boston including: the Belle Isle Marsh, Charles River, Stony Brook, Old Harbor, Dorchester Shores, and Neponset River Reservations, as well as Castle Island, the Southwest Corridor Park, and the Franklin Park Zoo (zoo operation and maintenance performed by the Commonwealth Zoological Corporation [aka Zoo New England]).

DCR also maintains parkways such as the Arborway, the Jamaicaway, the Riverway, the Fenway, Park Drive, VFW Parkway, Storrow Drive, Soldiers Field Road, Morrissey Boulevard, Columbia Road, Turtle Pond Parkway, Morton Street, and Day Boulevard.



## URBAN WILDS

In 1976, the Boston Planning and Development Agency (BPDA), formerly the Boston Redevelopment Authority, issued a landmark document that inventoried and offered recommendations for Boston's remaining unprotected natural areas. Boston's Urban Wilds: A Natural Area Conservation Program designated 143 areas throughout the city, whether privately or publicly owned, and categorically ranked them for significance. It also offered strategies for their preservation within a then-limited spectrum of protection mechanisms. The BPDA study offered a plan for land protection by identifying particular available spaces, defining priorities, and suggesting an aggressive strategy for acquisition. The report's description of the irreplaceable nature of urban wilds reinforced the need for protection.

In 1977 a private, non-profit organization, the Boston Natural Areas Fund (later known as the Boston Natural Areas Network, which later merged into The Trustees of Reservations), formed to work with City and State agencies to secure urban wilds inventoried in the BPDA report. Since then, the City itself has developed an acquisition, advocacy, maintenance, and planning program for sensitive natural areas in need of permanent protection.

Today, the Urban Wilds Program, administered through the Parks Department, manages 29 City-owned sites comprising more than 180 acres. The program's staff collaborates with staff from the Boston Conservation Commission, which holds jurisdiction over most of the City-owned urban wilds, and serves as the legal guarantor of their natural ecosystem values and functions.

These marshes, woodlands, pastures, meadows, swamps, hilltops, ponds, and streams provide a vital ecological role as a repository for much of the remaining local biodiversity, and contribute to the maintenance of clean air and water throughout the city. Urban wilds expand the range of landscape experiences beyond that of the dense built

environment and the designed and manicured landscapes of Boston's parkland. In traditionally underserved neighborhoods, they offer a haven for people seeking a refuge from hectic city streets and serve as outdoor classrooms for children and adults learning about the natural world.

However, these sites have in many cases suffered from years of neglect and abuse. Soil erosion, fires, illegal dumping of trash and debris, filling of wetlands, alterations in hydrology, and the presence of non-native, invasive plant species are chronic problems in nearly all urban wilds and other natural areas.

In 1998, the Boston Parks and Recreation Department made a major commitment toward addressing these problems by reviving the Urban Wilds Initiative, now known as the Urban Wilds Program. For the first time, a natural resource manager with ecological training was hired to administer the program on a full-time basis. Enhancing public access and use, where appropriate, is a major mission of this initiative. With a strong focus on ecological restoration and stewardship, the revitalized Urban Wilds Program seeks to restore and enhance biological diversity and ecological values, such as flood storage, water filtration, wildlife habitat, and control of air quality, while accommodating and enhancing passive recreation and environmental education. Recent efforts, such as the trailhead renovation and wayfinding project at Allendale Woods in West Roxbury, the site renovation at Buena Vista (Warren Gardens) in Roxbury, and the woodland trail creation and repair project at Sherrin Woods in Hyde Park, are aimed at accommodating access for a wide range of users and helping people understand and appreciate the importance of these vital natural areas.

## COMMUNITY GARDENS

Community gardening in Boston originally began in 1895. The Industrial Aid Society for the Prevention of Pauperism established a Committee for the Cultivation of Vacant Lots. This committee leased a farm on the outskirts of the city and provided plots for elderly men and

women. Shortly after, the School Department and the Massachusetts Horticultural Society initiated a School Gardens Program.

Community gardening increased during the World War Victory Gardens program. This program was a national effort to increase locally grown produce, allowing more commercially grown produce to be shipped to troops overseas. Boston participated in this program by contributing schoolyards and parkland, including Boston Common, for use as gardens. The plots in the Back Bay Fens, now known as the Parker Memorial Victory Gardens, are the only remaining Victory Gardens in Boston.

In the 1970s, community gardens regained popularity due to factors such as the creation of new vacant lots as a result of both a decrease in the city's population and an increase in property disinvestment; the community empowerment movement; the recommendation of nutritionists and the medical profession as a whole to eat fresh produce for personal health, which encouraged food-producing gardening overall, and the immigration of persons from agrarian-based cultures into the city.

In 1974, a bill encouraged gardening on unused portions of State lands. The city's largest community garden was created at the Boston State Hospital site in Mattapan (now incorporated as part of the Boston Nature Center). The following year, the City initiated the Revival Program, which was responsible for the construction of 30 gardens. By 1978, garden groups and coalitions had formed in several neighborhoods. These gardens provided important contributions to Boston's open space.

Community gardens are typically planted on underutilized land and vacant lots. These gardens range in size from one-tenth of an acre to 32 acres, although most are very small. Due to their small size, the piecemeal assembly of these gardens, and the continual organization and energy needed on the part of a number of community residents for their ongoing life, they are often subject to development pressures.

These gardens, however, are productive ventures and assists low- and moderate-income families in meeting their food supply needs and budgets.

Community gardens also have aesthetic and social qualities that strengthen their surrounding community. Gardens often fill vacant lots that would otherwise serve as possible dumping locations causing a sense of blight in the neighborhood. The gardens not only fill a physical void, they also serve as a common ground for residents, bringing them together through a common interest, for a common goal: to increase the quality of life in their neighborhood.

## **CEMETERIES AND BURYING GROUNDS**

The City has sixteen historic burying grounds and three large cemeteries, which date between 1630 and 1892, are located in 13 Boston neighborhoods. More than 15,000 grave markers in these cemeteries honor founders of Boston, Revolutionary War heroes, and many other historical figures. Four burying grounds are located on the Freedom Trail, seen by approximately 3,000 visitors per day who view the grave markers of such historical figures such as John Hancock and Paul Revere. Eleven other burying grounds are listed on the National Register of Historic Places, with several of those located in historical and architectural conservation districts.

In addition to providing a link to Boston's Puritan and Colonial past, these cemeteries provide relief in the form of open space. Many of these cemeteries and burying grounds are located in dense areas of the city in which open space is otherwise not abundant. The three larger City-owned cemeteries are still active, and are operated by the Cemeteries Division of the Parks Department. The historic burying grounds are under the oversight of the Historic Burying Grounds Initiative, a Parks Department program led by a historic preservationist who seeks to restore the markers, the tombs, other structures, and the landscapes of these important sites.

While privately-owned cemeteries exist in Charlestown and East Boston, the most significant private cemeteries are located in Dorchester, Jamaica Plain, Roslindale, and West Roxbury. Forest Hills Cemetery is the largest private cemetery in Boston, and also its most significant. Its attractive landscape design has inspired other cemetery landscape designs. Its proximity to Franklin Park, Arnold Arboretum, the Boston State Hospital site, and Mount Hope Cemetery helps create a sizable green oasis for the city, giving relief from the sense of density in the heart of the city.

Cedar Grove Cemetery in Dorchester helps provide an open space corridor between Dorchester Park and the Neponset River. The cemeteries in West Roxbury along the Newton border provide a large open space assemblage in this southwestern part of Boston, along with the DCR's Brook Farm and the City's Millennium Park at the former Gardner Street Landfill site.

### **PRIVATELY-OWNED PROTECTED OPEN SPACE**

Some private lands in the city are protected through easements or other legal mechanisms. These lands support a number of uses, including the categories listed in the preceding headings. With a few exceptions, these lands are publicly accessible.

## **UNPROTECTED OPEN SPACE**

### **PRIVATELY-OWNED**

Boston's open space system includes 1,114 acres of privately-owned open space, 802 (or 72%) of that is unprotected. These 1,100+ privately-held acres represent 19% of the city's total open space. This includes educational institution campuses and athletic fields, office tower plazas, religious institution campuses, Harborwalk segments, cemeteries, stadia and racetracks, a working farm, vacant lands, and private recreational land.

This open space is unprotected, controlled by private owners who may choose to develop or

otherwise alter their property so that land throughout the city that is taken for granted as open space may well disappear over time. Such development would likely alter the visual and social character of parts of Boston. Such change may not take place overnight, but usually occurs incrementally.

The inventory of unprotected, private open space includes parcels that may not have much open space significance due to their isolation, character, or size. However, many are important based on their location abutting existing protected areas or in a neighborhood with a deficiency of open space, as links in green space corridors, as components of a large cluster of open space, or due to their special landscape character.

While these lands are unprotected in the legal sense, several are important features for their owners from a functional point of view, so that total conversion would not appear likely. For example, the openness of college campuses does erode over time (especially recently), but the bucolic image of a New England college campus with a leafy quad and sports fields in the distance can still be a powerful marketing tool in the competitive higher education environment. Private cemeteries can obtain permits to move graves, but such action would be highly unlikely.

Still, many private unprotected parcels are vulnerable to development. MGL Chapters 61, 61A, and 61B enable property owners to gain a preferential property tax assessment for land in forestry, agricultural, or recreational use. These laws help preserve open space by relieving pressure on property owners to develop in order to pay their property taxes. At the time of this writing, no property owners in Boston are enrolled in the preferential tax assessment under MGL Chapter 61, 61A, and 61B. And for the purposes of this inventory, lands assessed under these statutes are not considered protected.

A condition of the preferential assessment is that the City holds the first right-of-refusal on any sale. However, these properties are not considered fully protected because the City would have



to secure a relatively large sum of money in a short period of time (120 days) to exercise its right. The owner may also remove the property from the program by paying rollback or conveyance taxes. Therefore, the City must assume these properties are capable of being partially or fully developable at some time in the future.

### **Harborwalk**

Boston's Harborwalk program aims for a continuous shoreline walking path and is one of the most important components of the City's waterfront revitalization program. The privately held, publicly accessible system connects neighborhoods to the harbor, leading recreational, cultural and historic attractions, and water transportation facilities.

The Harborwalk stretches over 43 miles from Dorchester to East Boston and connect to inland paths and trails, including the South Bay Harbor Trail (from Roxbury), Walk to the Sea (from the State House), and the Neponset and East Boston Greenways.

Pursuant to the City's zoning code, new waterfront developments are required to set buildings back from the shoreline and construct a portion of the Harborwalk in that setback. This is to ensure waterfront access to pedestrians. The Harborwalk is also a result of state Chapter 91 permits that ensure public access to the water's edge. Developments that are deemed "water-dependent" such as maritime industrial port areas, are exempt from the public access requirements of Chapter 91. Typically such uses are found in areas called "Designated Port Areas" (DPAs). This therefore creates a discontinuous shoreline access system, but given that such areas are an important part of the economy of the state, the region, and the city, this provides a challenge to planners to create a way to connect the system through inland wayfinding.

### **PUBLICLY-OWNED**

Boston's open space includes 128 acres of publicly-owned open space that is not protected via Article 97, a permanent deed restriction, or some other legislative restriction. This represents 2% of the total open space acreage.

State and City agencies and authorities own these public unprotected open spaces. Some of these lands may be publicly accessible while others are not. Types of open spaces included in this category are vacant lands, wetlands, Harborwalk segments, squares and plazas, landscaped traffic islands, passive parks, steep slopes, abandoned rail lines, schoolyards, campuses, school athletic fields, community gardens, harbor shorefronts, rock outcrops, arterial medians, and children's play lots.

While unprotected according to the definition described at the beginning of this section, some of these properties are restricted to open space uses by other constraints. For example, the Wetlands Protection Act will prevent development on public and private properties that are in wetland resource areas, so that properties such as Wood Island Bay Marsh (MassPort) and West Roxbury High School Marsh (City of Boston) are essentially undevelopable.

On the other hand, the development and expansion plans of various agencies and authorities may require them to use a property that is now prized as open space, for other purposes. For example, schools may need to expand, increasing the school building's footprint at the expense of the schoolyard or campus, or the configuration of a road may change, leading to the reduction or elimination of a landscaped traffic island. A large portion of the community may support these goals, while others in the community may wish to retain the current open space uses.

Some of the 130 acres of publicly-owned unprotected open space may be at risk of being transformed into a non-open space use in the foreseeable future. The visual and social character of certain parts of Boston may change incrementally because of such development. Each public unprotected open space parcel has its own degree of risk, and its own potential to become a valued and protected open space. The assessment of risk and potential has been presented elsewhere in this text, primarily in Section 7.



### **Why do the open space maps look different from the 2015-2022 Open Space and Recreation Plan?**

Boston's open space maps were updated to better distinguish between the park system of permanent public open spaces that are managed for conservation and recreation purposes and sites that may look like parkland, but may not be officially managed for such purposes, are not publicly accessible, or are not protected against conversion. Many sites that are no longer included on open space maps (Maps 12-15) have been shifted to the Lands of Conservation Interest map series (Maps 16-20, see below). These changes provide clarity for property management, constituent services, and planning analyses by more clearly identifying parcels that are managed for permanent public open space use. These changes also provide a more transparent picture of what the public can reasonably rely on for protected public open space, and which parcels may potentially be in need of protection or acquisition to become permanent public open space assets.

## LANDS OF CONSERVATION AND RECREATION INTEREST

Lands of Conservation and Recreation Interest are sites that are not currently considered to be a part of the permanent and public park system but could be valuable additions. The Lands of Interest Map (MAP 16: LANDS OF INTEREST) illustrates potential areas of open space protection or acquisition by layering together an analysis of sites, property data, and open space needs.

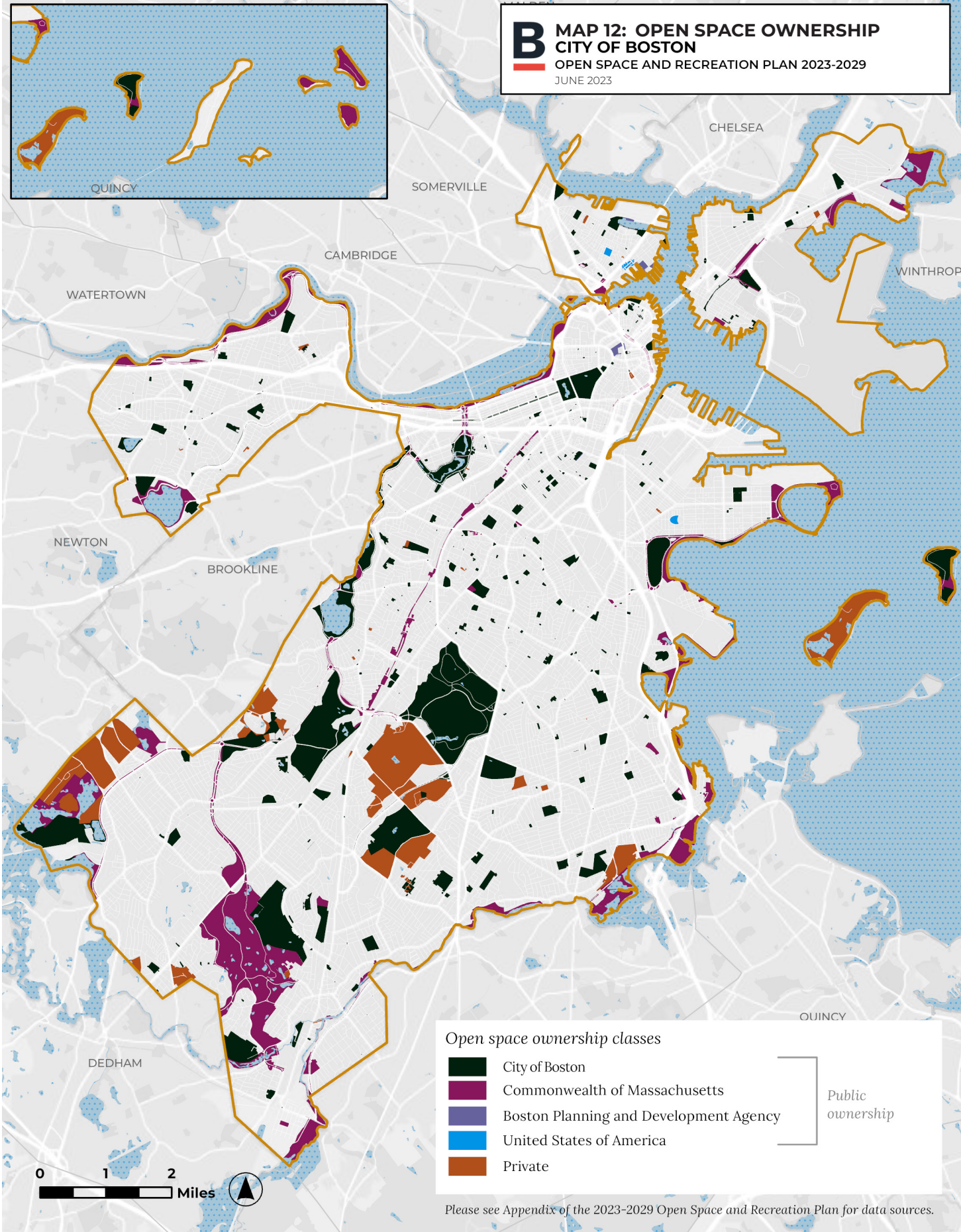
The Lands of Conservation and Recreation Interest maps will be used to help inform ongoing efforts to expand access to and protection of open space across the city. Sites indicated on these maps offer a range of open space benefits. Inclusion of a site, or an area of interest, does not indicate a commitment by the City to pursue acquisition but it can indicate a recognition of the open space value a particular site may offer.

Potential sites can be seen on MAPS 16-20. To help direct efforts and prioritize resources, sites were broken out into four categories, described here.

- **Areas of Interest (AOI):** These are places in the city where open space needs have been identified through mapping, analysis, public and staff input, but specific sites to meet those needs have not. Development is anticipated in many of these areas, increasing the demand for open space resources. Sites of Open Space of Value, Sites of Potential Open Space Value, or on the Unclassified Speculative layer all may fall into these Areas of Interest.
- **Sites of Open Space Value:** Sites in this group often function as open space already, many are adjacent to existing protected open space, some are sites of natural resource value, some have been identified by both the City and the community as valuable for open space purposes, and may be at risk for conversion to other/developed use.
- **Sites of Potential Open Space Value:** Sites in this group meet multiple criteria for open space value per the Parcel Priority Plan, but acquisition or protection may be more complicated than the sites included in Sites of Open Space Value. Most of the sites in this group are in private ownership, and may currently be used for other purposes which would make converting them to protected open space a longer range effort. There may be opportunities to convert portions of these sites to open space purposes, ideally with public access and permanent protection.
- **Unclassified Speculative Sites:** This map shows sites with varying levels of potential to become open spaces for public access, recreation, natural resource function. These sites are not currently officially designated as publicly accessible, may not be managed for recreation or natural resource stewardship, and/or are not permanently protected. The goal with these sites may not be for them to be acquired for public park purposes, but rather to consider opportunities to incorporate a layer of land protection where feasible. Many sites on this layer may warrant further review and assessment to determine if they should be reclassified as Sites of Open Space Value or Sites of Potential Open Space Value.

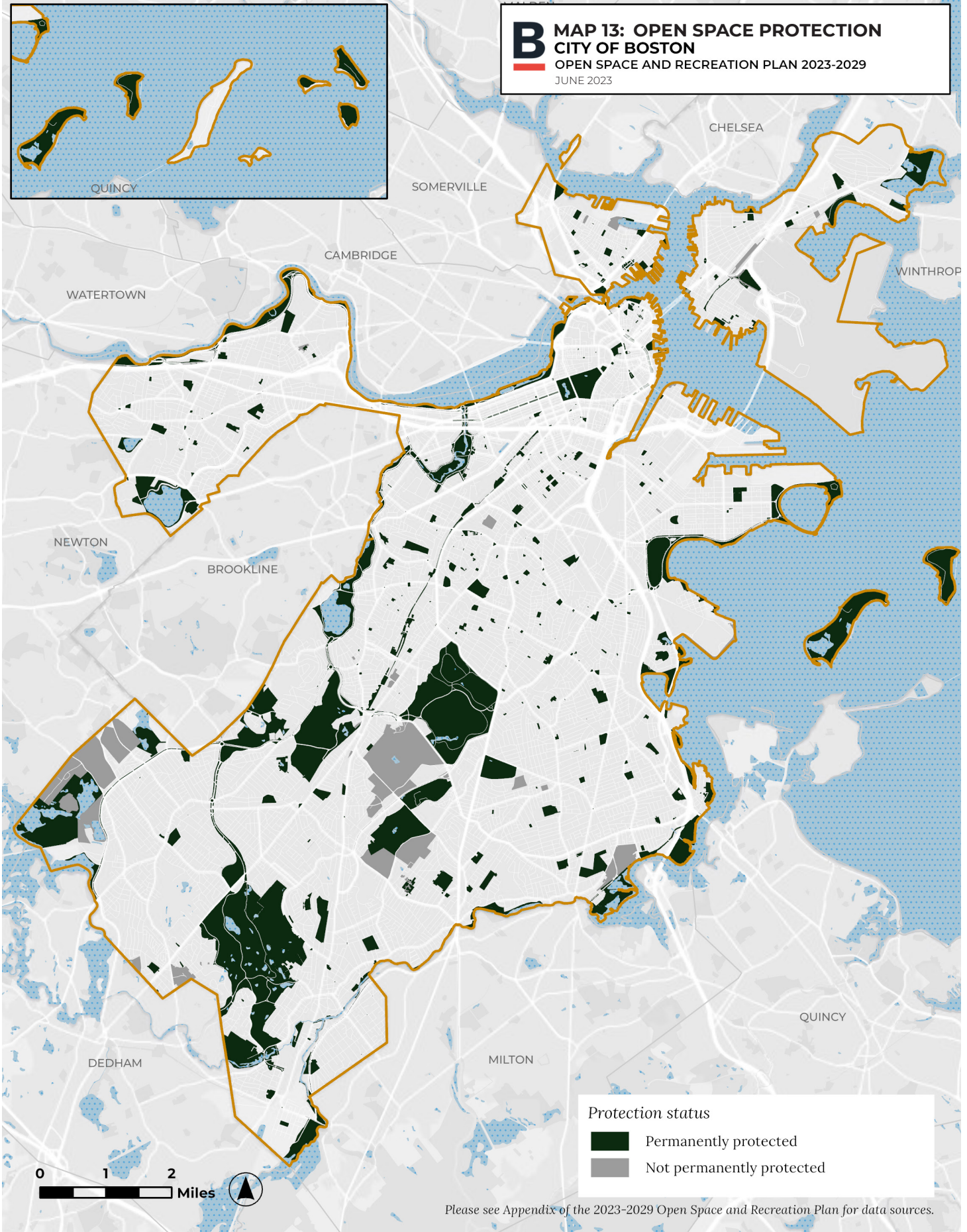
*Each of these categories will be regularly reviewed and edited to incorporate new information and reflect changing city development conditions and public input.*

**B** MAP 12: OPEN SPACE OWNERSHIP  
 CITY OF BOSTON  
 OPEN SPACE AND RECREATION PLAN 2023-2029  
 JUNE 2023



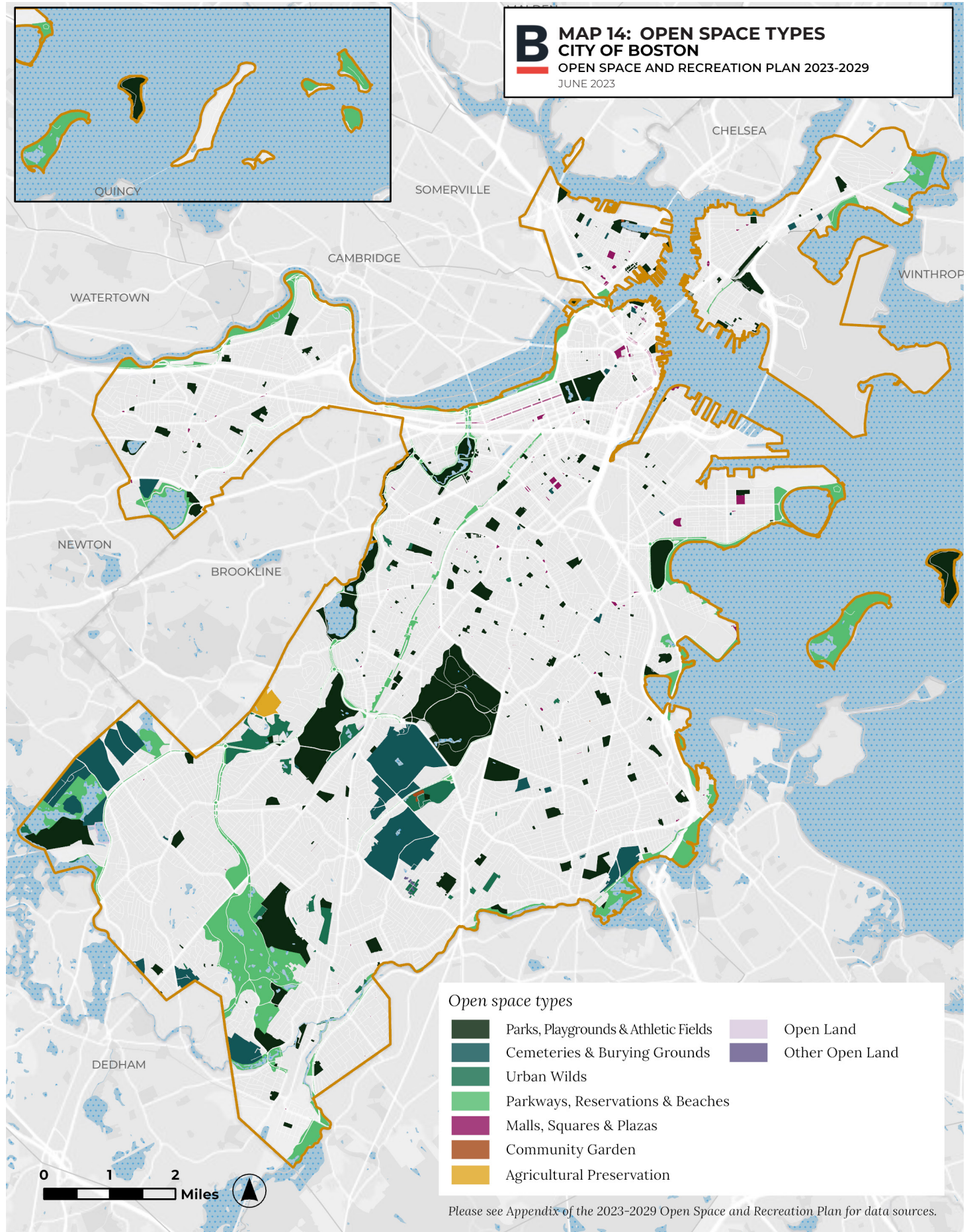


**B** MAP 13: OPEN SPACE PROTECTION  
CITY OF BOSTON  
OPEN SPACE AND RECREATION PLAN 2023-2029  
JUNE 2023



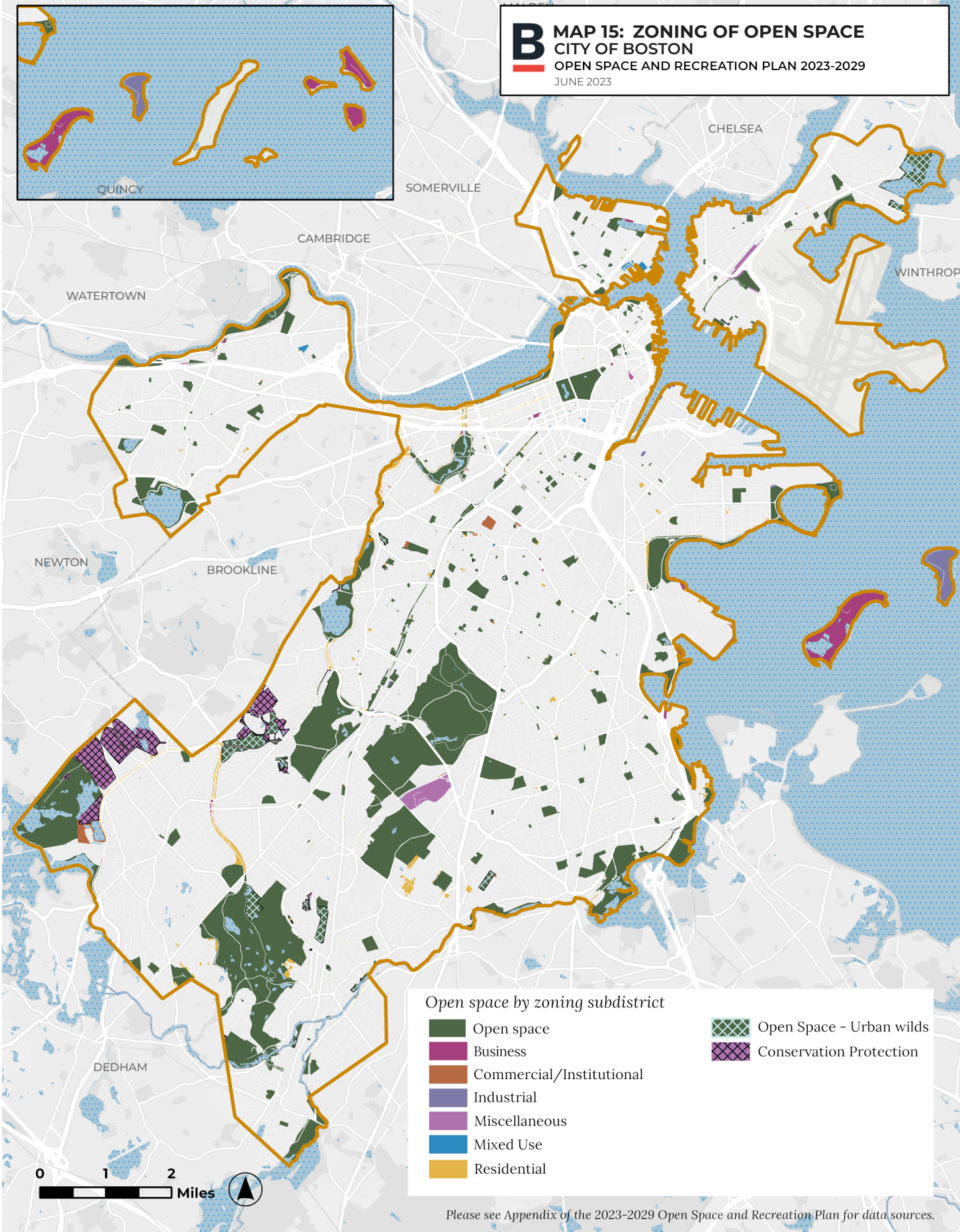
Please see Appendix of the 2023-2029 Open Space and Recreation Plan for data sources.







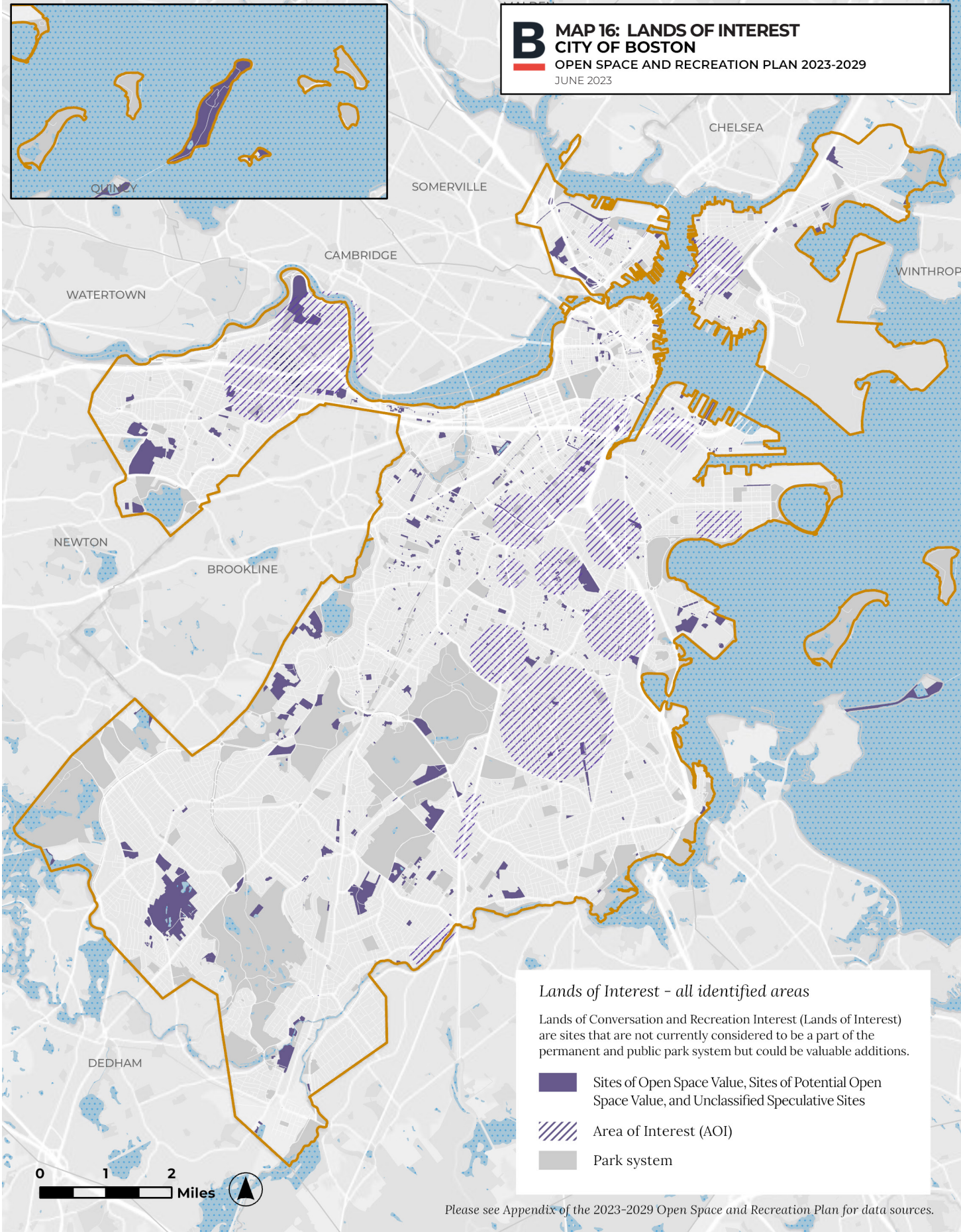
**B** MAP 15: ZONING OF OPEN SPACE  
 CITY OF BOSTON  
 OPEN SPACE AND RECREATION PLAN 2023-2029  
 JUNE 2023



Please see Appendix of the 2023-2029 Open Space and Recreation Plan for data sources.



**B** MAP 16: LANDS OF INTEREST  
 CITY OF BOSTON  
 OPEN SPACE AND RECREATION PLAN 2023-2029  
 JUNE 2023



*Lands of Interest - all identified areas*

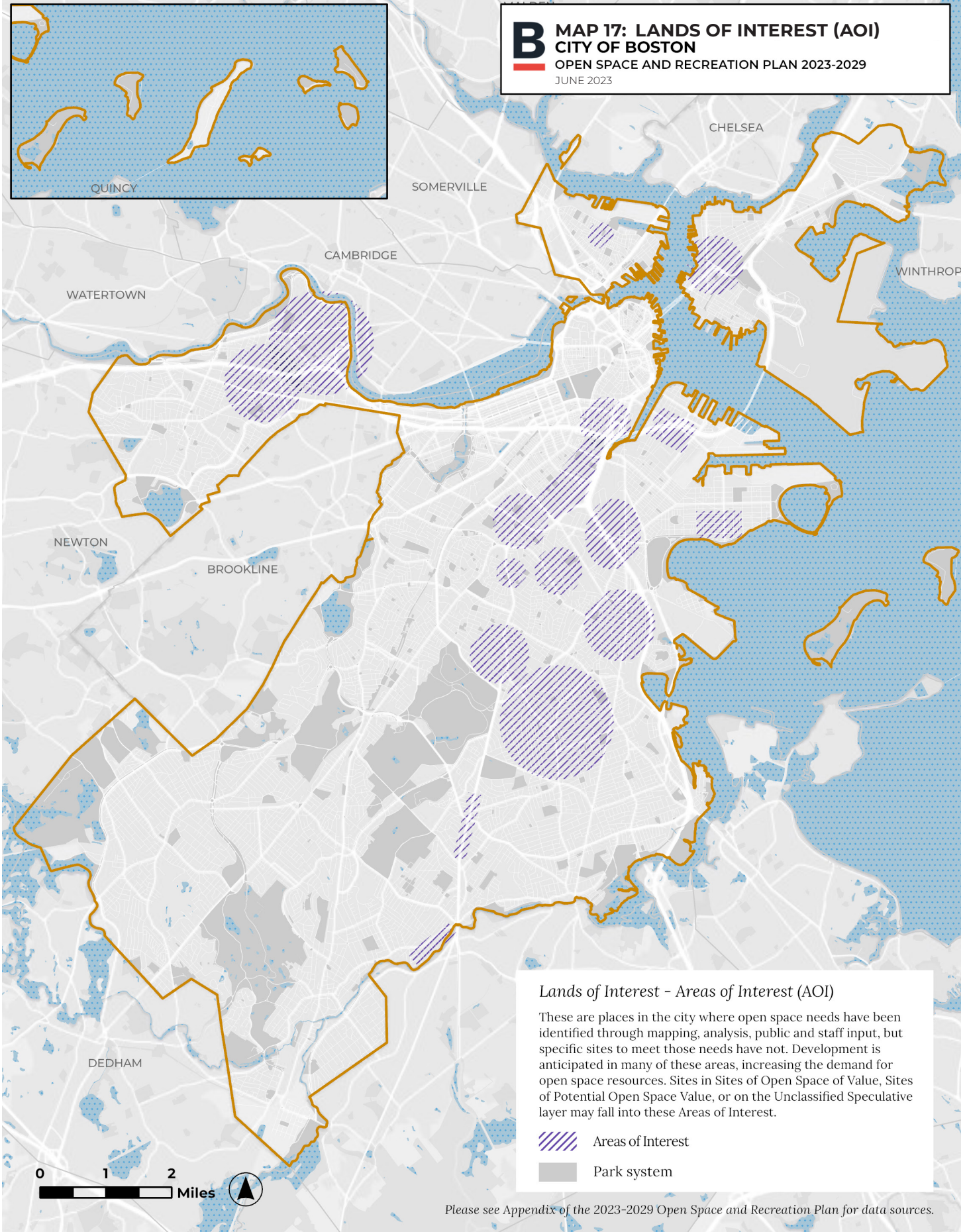
Lands of Conversation and Recreation Interest (Lands of Interest) are sites that are not currently considered to be a part of the permanent and public park system but could be valuable additions.

- Sites of Open Space Value, Sites of Potential Open Space Value, and Unclassified Speculative Sites
- Area of Interest (AOI)
- Park system

Please see Appendix of the 2023-2029 Open Space and Recreation Plan for data sources.





**B** MAP 17: LANDS OF INTEREST (AOI)  
 CITY OF BOSTON  
 OPEN SPACE AND RECREATION PLAN 2023-2029  
 JUNE 2023



**Lands of Interest - Areas of Interest (AOI)**

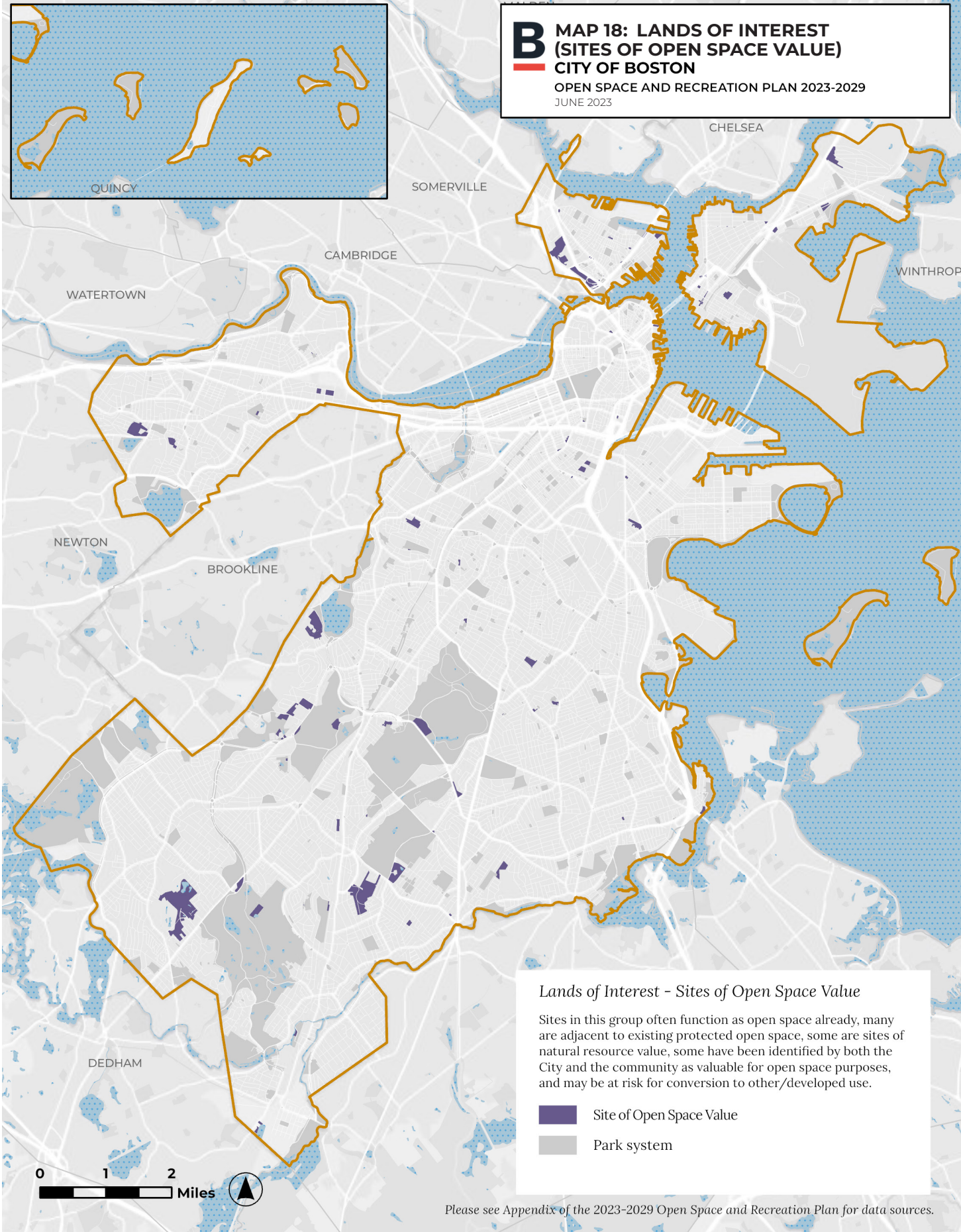
These are places in the city where open space needs have been identified through mapping, analysis, public and staff input, but specific sites to meet those needs have not. Development is anticipated in many of these areas, increasing the demand for open space resources. Sites in Sites of Open Space of Value, Sites of Potential Open Space Value, or on the Unclassified Speculative layer may fall into these Areas of Interest.

-  Areas of Interest
-  Park system

Please see Appendix of the 2023-2029 Open Space and Recreation Plan for data sources.



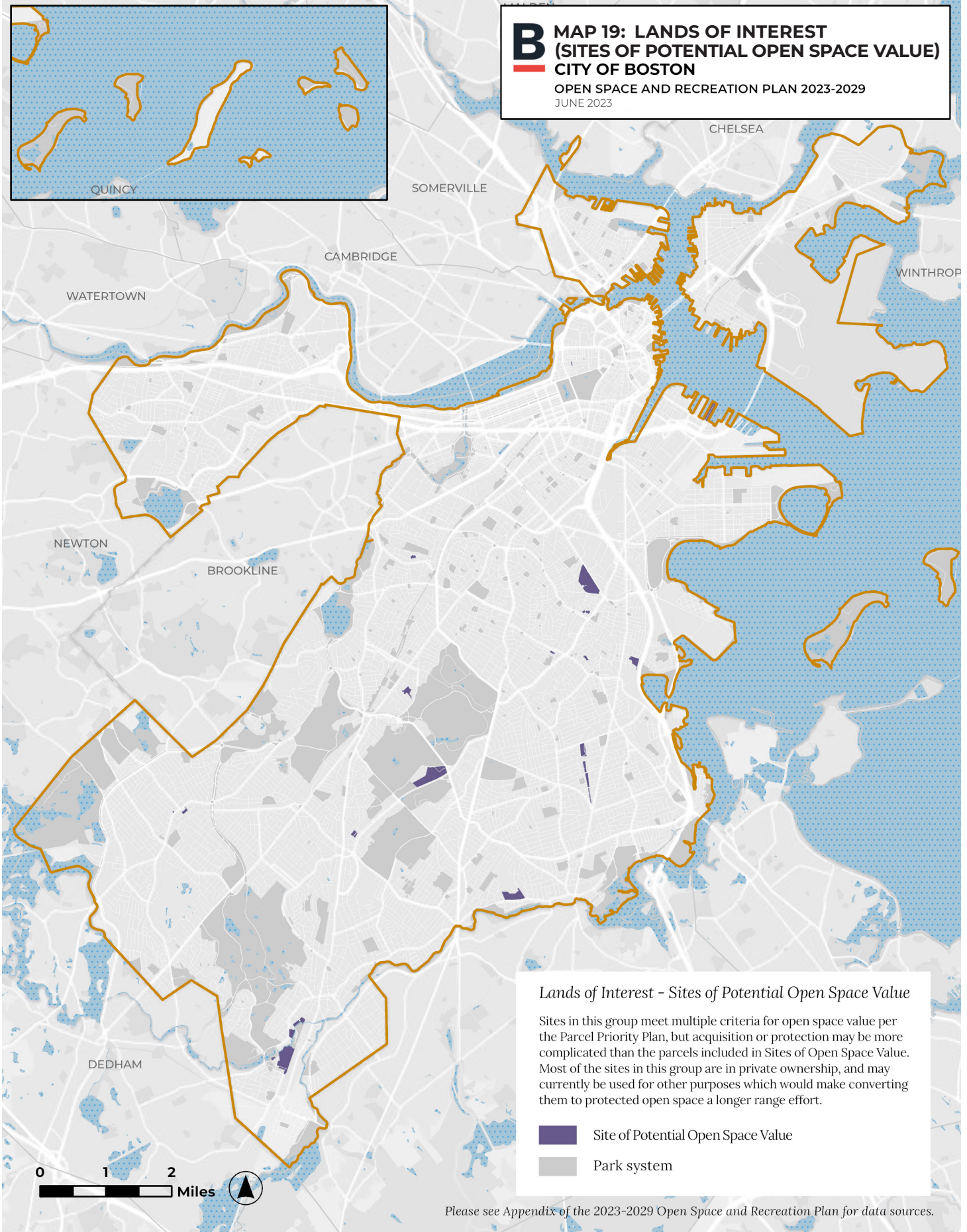
**B** MAP 18: LANDS OF INTEREST  
 (SITES OF OPEN SPACE VALUE)  
 CITY OF BOSTON  
 OPEN SPACE AND RECREATION PLAN 2023-2029  
 JUNE 2023



Please see Appendix of the 2023-2029 Open Space and Recreation Plan for data sources.



**B** MAP 19: LANDS OF INTEREST  
 (SITES OF POTENTIAL OPEN SPACE VALUE)  
 CITY OF BOSTON  
 OPEN SPACE AND RECREATION PLAN 2023-2029  
 JUNE 2023



**Lands of Interest - Sites of Potential Open Space Value**

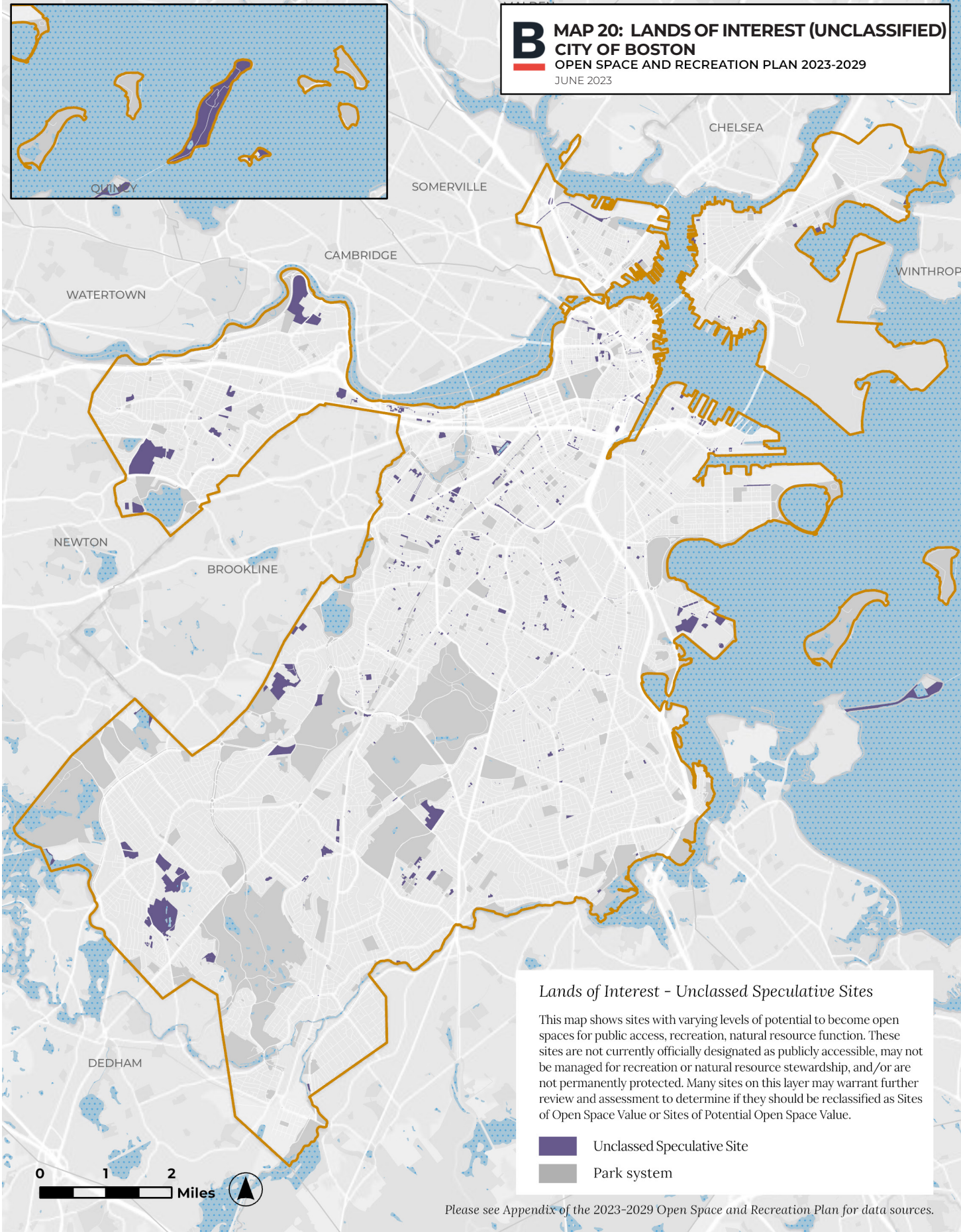
Sites in this group meet multiple criteria for open space value per the Parcel Priority Plan, but acquisition or protection may be more complicated than the parcels included in Sites of Open Space Value. Most of the sites in this group are in private ownership, and may currently be used for other purposes which would make converting them to protected open space a longer range effort.

- Site of Potential Open Space Value
- Park system

Please see Appendix of the 2023-2029 Open Space and Recreation Plan for data sources.



**B** MAP 20: LANDS OF INTEREST (UNCLASSIFIED)  
 CITY OF BOSTON  
 OPEN SPACE AND RECREATION PLAN 2023-2029  
 JUNE 2023



Please see Appendix of the 2023-2029 Open Space and Recreation Plan for data sources.

# LEGEND

| Ownership, Open Space Ownership/<br>Jurisdiction & Open Space Management |   |
|--|---|
| BCC  | Boston Conservation Commission  |
| BFD  | Boston Fire Department  |
| BHA  | Boston Housing Authority  |
| BPD  | Boston Police Department  |
| BPHC   | Public Health Commission  |
| BPRD   | Boston Parks & Recreation Department  |
| BPS  | Boston Public Schools (Boston School Department)  |
| BPWD   | Boston Public Works Department  |
| BRA  | Boston Redevelopment Authority (also known as Boston Planning and Development Agency)     |
| BTD  | Boston Transportation Department  |
| BWSC   | Boston Water and Sewer Commission   |
| CG/NP  | Community Group or Non-Profit Organization  |
| COB  | City of Boston  |
| COM  | Commonwealth of Massachusetts   |
| DCR  | Department of Conservation and Recreation (COM)   |
| DND  | Department of Neighborhood Development (COB)  |
| MA DOT   | Massachusetts Department of Transportation  |
| MAS  | Massachusetts Audubon Society   |
| MassPort   | Massachusetts Port Authority  |
| MBTA   | Massachusetts Bay Transportation Authority  |
| MWRA   | Massachusetts Water Resources Authority   |
| NPS  | National Park Service   |
| Private (or "Prv")   | Land Owned by Private Individuals, Organizations, Institutions, Corporations, Etc.        |
| RFKGC  | Rose F. Kennedy Greenway Conservancy  |
| TTOR   | The Trustees of Reservations (Boston Region) (formerly Boston Natural Areas Network/Fund) |
| US ACOE  | US Army Corps of Engineers  |
| US GSA   | United States General Services Administration   |
| USA  | United States of America  |
| USCG   | US Coast Guard  |
| White Fund   | George Robert White Fund, COB Trust   |
| Zoo NE   | Zoo New England   |

N.B.: The column titled "Ownership" refers to the fee simple owner of the property; the column titled "OS Ownership/Jurisdiction" refers to either the ownership of the open space rights to the property or to the agency with jurisdiction to manage the property as an open space; and the column titled "OS Management" refers to the entity which manages a property for open space purposes or uses.

Blank or "NULL" means either no information available or not applicable.

Example: Some parcels in Allandale Woods are owned in fee simple by a private owner (Ownership = Private), but the open space rights are held by the Boston Conservation Commission (Open Space

Ownership/Jurisdiction = BCC); however, the manager of these parcels for open space purposes or uses is the Boston Parks Department via its Urban Wilds Initiative (Open Space Management = BPRD).

| Public Access* |                       |
|----------------|-----------------------|
| PA             | Publicly Accessible   |
| X              | Yes                   |
|                | Blank = No or Unknown |

\* Public Access here means that either a space is legally accessible to the public or that there are no known barriers to access to open spaces on the identified properties.

| Protection        |  |
|-------------------|--|
| 100               | "100' Rule" (COB Municipal Code, Ch 7, Section 4-11)                           |
| A97               | Article 97, Amendments to the Massachusetts Constitution                       |
| ACEC              | Area of Critical Environmental Concern (MEPA)                                  |
| Acts 2008, Ch 306 | Acts of 2008, Chapter 306  |
| Agrmnt            | Agreement  |
| Airport Mit       | Logan International Airport Mitigation Program                                 |
| AP                | Agricultural Preservation Restriction  |
| Art80             | COB Zoning Code Article 80   |
| AUL               | Activity and Use Limitation Agreement under Chapter 21E (MCP)                  |
| BL                | Boston (Historical) Landmark   |
| CAT Mit           | Central Artery/Tunnel Project Mitigation Program                               |
| Ch114s17          | MGL Chapter 114 Section 17 (Cemetery Preservation)                             |
| Ch61A             | MGL Chapter 61A (Property Tax Relief for Agricultural Uses)                    |
| Ch91              | MGL Chapter 91 (Tidelands Protection)  |
| Ch21E             | MGL Chapter 21E (Massachusetts Contingency Plan (MCP))                         |
| CR                | Conservation Restriction   |
| DR                | Deed Restriction   |
| Esmnt             | Easement for Open Space, Conservation, or Public Access Purposes               |
| GPOD              | Greenway Protection Overlay District (COB Zoning Code)                         |
| Land Trust        | Land Trust or NonProfit Ownership  |
| License           | Non-Proprietary Permit for Use of Land   |
| LWCF              | Land and Water Conservation Fund (NPS)   |
| MEPA              | Massachusetts Environmental Policy Act   |
| Mit               | Mitigation (mandated by federal, state, or local laws)                         |
| MPPF              | Massachusetts Preservation Projects Fund (Massachusetts Historical Commission) |
| NHESP             | Natural Heritage & Endangered Species Program                                  |
| NHL               | National Historic Landmark   |
| NRHP              | National Register of Historic Places   |
| OCB               | Our Common Backyards (COM)   |
| PARC              | Parkland Acquisition and Renovations for Communities Program (COM)             |
| PR                | Historic Preservation Restriction (Massachusetts Historical Commission)        |
| SH                | Self-Help Program (COM)  |
| SURF              | Strategic Urban Recreation Fund (COM)  |
| Temp CR           | Temporary Conservation Restriction   |
| UPARR             | Urban Park & Recreation Recovery Program (NPS)                                 |
| USH               | Urban Self-Help Program (COM)  |
| WPA               | Wetlands Protection Act  |

| Protected Open Spaces |                      |
|-----------------------|----------------------|
| POS                   | Protected Open Space |
| X                     | Yes                  |
|                       | Blank = No           |

| Condition |           |
|-----------|-----------|
| C         | Condition |
| E         | Excellent |
| G         | Good      |
| F         | Fair      |
| P         | Poor      |

N.B.: Condition is only noted for properties under the jurisdiction of the Boston Parks & Recreation Department

| Current Use and Potential Future Use |                                |
|--------------------------------------|--------------------------------|
| S                                    | Spray Play                     |
| K                                    | Skate Park                     |
| P                                    | Playground                     |
| F                                    | Field                          |
| C                                    | Court                          |
| D                                    | Dog park                       |
| G                                    | Performance or Gathering Space |
| W                                    | Walking Loop                   |
| R                                    | Permanent Restrooms            |

N.B.: Current Use and Potential Future Use are only noted for properties under the jurisdiction of the Boston Parks & Recreation Department

### Type

"Type" is a generalized open space type.

**Note:** Data provided in the open space property inventories contained in this plan were developed for general planning purposes only, and as such are the best available data. However, readers are cautioned that use of such data may not be appropriate or sufficient for legal, design, or other site-specific purposes. For such purposes, only research in the Registry of Deeds or other appropriate Offs, property surveys, and field-checked research can be considered appropriately reliable.

The City of Boston recognizes the value and benefit gained by sharing data. Although the City has made reasonable efforts to provide accurate data, the City makes no representations or guarantees about the accuracy, completeness, or currency of the information provided.

The City of Boston provides this data as is and with all faults, and makes no warranty of any kind. Each user is responsible for determining the suitability of the data for their intended use or purpose. Neither the City nor its affiliates, employees, or agents shall be liable for any loss or injury caused in whole or in part by use of any data obtained from this publication, website, or other information conveyance. The GIS data the information presented in this plan is based on is updated and modified on an ongoing basis and users are encouraged to report any errors to the City.



# PROTECTED OPEN SPACE

## CITY-OWNED

| Open Space Site Name         | Acres | PA | Ownership | Open Space Own/Juris | Open Space Mngmnt | Protection (Grant Bolded) | POS | C | Neighborhood             | General Zoning District | Type                                 | Current Use     | Potential Use   |
|------------------------------|-------|----|-----------|----------------------|-------------------|---------------------------|-----|---|--------------------------|-------------------------|--------------------------------------|-----------------|-----------------|
| Brighton Common              | 0.51  | X  | COB       | BPRD                 |                   | A97                       | X   | E | Allston-Brighton         | Open Space              | Malls, Squares & Plazas              |                 |                 |
| Cassidy Playground           | 9.61  | X  | COB       | BPRD                 |                   | A97/ <b>LWCF</b>          | X   | E | Allston-Brighton         | Open Space              | Parks, Playgrounds & Athletic Fields | C,F             | C,F             |
| Chandler Pond                | 19.03 | X  | COB       | BPRD                 |                   | A97/WPA                   | X   | G | Allston-Brighton         | Open Space              | Parks, Playgrounds & Athletic Fields |                 |                 |
| Cunningham Park              | 0.18  | X  | COB       | BPRD                 |                   | A97                       | X   | G | Allston-Brighton         | Open Space              | Malls, Squares & Plazas              |                 |                 |
| Evergreen Cemetery           | 20.77 | X  | COB       | BPRD                 |                   | Ch114S7/A97               | X   | G | Allston-Brighton         | Open Space              | Cemeteries & Burying Grounds         |                 |                 |
| Fern Square                  | 0.04  | X  | COB       | BPRD                 |                   | A97                       | X   | G | Allston-Brighton         | Open Space              | Malls, Squares & Plazas              |                 |                 |
| Fidelis Way Park             | 4.90  | X  | COB       | BPRD                 | BPRD              | A97/ <b>LWCF</b>          | X   | G | Allston-Brighton         | Open Space              | Parks, Playgrounds & Athletic Fields | C,P,S           | C,P,S,<br>W,G   |
| Hardiman Playground          | 1.47  | X  | COB       | BPRD                 |                   | A97                       | X   | G | Allston-Brighton         | Open Space              | Parks, Playgrounds & Athletic Fields | C,P,S,F         | C,P,S,F,D       |
| Hobart Park                  | 0.81  | X  | COB       | BPRD                 |                   | A97/ <b>LWCF</b>          | X   | G | Allston-Brighton         | Open Space              | Parks, Playgrounds & Athletic Fields | C,P,S           | C,P,S           |
| Jackson Square               | 0.12  | X  | COB       | BPRD                 | BPRD              | A97                       | X   | G | Allston-Brighton         | Open Space              | Malls, Squares & Plazas              |                 |                 |
| James H. Roberts Playground  | 1.00  | X  | COB       | BPRD                 |                   | A97                       | X   | G | Allston-Brighton         | Open Space              | Parks, Playgrounds & Athletic Fields | P,S             | P,S,G           |
| Joyce Playground             | 1.36  | X  | COB       | BPRD                 |                   | A97/ <b>PARC</b>          | X   | E | Allston-Brighton         | Open Space              | Parks, Playgrounds & Athletic Fields | C,P,S           | C,P,S           |
| Market Street Burying Ground | 0.40  | X  | COB       | BPRD                 |                   | Ch114S7/A97               | X   | G | Allston-Brighton         | Open Space              | Cemeteries & Burying Grounds         |                 |                 |
| McKinney Playground          | 5.89  | X  | COB       | BPRD                 |                   | A97/ <b>USH</b>           | X   | G | Allston-Brighton         | Open Space              | Parks, Playgrounds & Athletic Fields | C,P,F           | C,P,F,W,S       |
| Oak Square I                 | 0.23  | X  | COB       | BPRD                 |                   | A97                       | X   | G | Allston-Brighton         | Open Space              | Malls, Squares & Plazas              |                 |                 |
| Penniman Road Play Area      | 0.92  | X  | COB       | BPRD                 |                   | A97                       | X   | G | Allston-Brighton         | Open Space              | Parks, Playgrounds & Athletic Fields | C,P             | C,P,S,G         |
| Portsmouth Street Playground | 4.26  | X  | COB       | BPRD                 |                   | A97/ <b>UPARR</b>         | X   | G | Allston-Brighton         | Open Space              | Parks, Playgrounds & Athletic Fields | C,P,F           | C,P,F,S         |
| Public Ground                | 0.06  | X  | COB       | BPRD                 |                   | A97                       | X   | G | Allston-Brighton         | Comm/Off/Business       | Malls, Squares & Plazas              |                 |                 |
| Raymond V. Mellone Park I    | 1.08  | X  | COB       | BPRD                 | BPRD              | A97                       | X   | E | Allston-Brighton         | Special                 | Parks, Playgrounds & Athletic Fields |                 |                 |
| Ringer Playground            | 10.26 | X  | COB       | BPRD                 |                   | A97/ <b>LWCF/USH</b>      | X   | G | Allston-Brighton         | Open Space              | Parks, Playgrounds & Athletic Fields | C,P,S,F         | C,P,S,<br>F,D,G |
| Rogers Park                  | 8.17  | X  | COB       | BPRD                 |                   | A97                       | X   | G | Allston-Brighton         | Open Space              | Parks, Playgrounds & Athletic Fields | C,P,F           | C,P,F,W         |
| Shubow Park I                | 0.57  | X  | COB       | BPRD                 | BPRD              | A97                       | X   | G | Allston-Brighton         | Open Space              | Parks, Playgrounds & Athletic Fields | P               | P,S             |
| Smith Playground             | 15.03 | X  | COB       | BPRD                 |                   | A97/ <b>LWCF</b>          | X   | E | Allston-Brighton         | Open Space              | Parks, Playgrounds & Athletic Fields | C,D,P,<br>K,S,F | C,D,P,<br>K,S,F |
| Boston Common                | 45.74 | X  | COB       | BPRD                 | BPRD              | A97/ <b>LWCF/NHL</b>      | X   | E | Back Bay/<br>Beacon Hill | Open Space              | Parks, Playgrounds & Athletic Fields | C,D,P,S,F       | C,D,P,<br>S,F,R |
| Central Burying Ground       | 1.49  | X  | COB       | BPRD                 | BPRD              | A97/ <b>NHL/PR/BL</b>     | X   | G | Back Bay/<br>Beacon Hill | Open Space              | Cemeteries & Burying Grounds         |                 |                 |
| Clarendon Street Playlot     | 0.32  | X  | COB       | BPRD                 |                   | A97                       | X   | G | Back Bay/<br>Beacon Hill | Residential             | Parks, Playgrounds & Athletic Fields | P               | P               |
| Commonwealth Avenue Mall I   | 10.87 | X  | COB       | BPRD                 | BPRD              | A97/ <b>LWCF/NRHP</b>     | X   | E | Back Bay/<br>Beacon Hill | Residential             | Malls, Squares & Plazas              |                 |                 |
| Copley Square Park           | 1.85  | X  | COB       | BPRD                 |                   | A97                       | X   | G | Back Bay/<br>Beacon Hill | Comm/Off/Business       | Malls, Squares & Plazas              |                 |                 |

| Open Space Site Name          | Acres | PA | Ownership | Open Space Own/Juris  | Open Space Mngmnt | Protection (Grant Bolded) | POS | C | Neighborhood         | General Zoning District | Type                                 | Current Use | Potential Use |
|-------------------------------|-------|----|-----------|-----------------------|-------------------|---------------------------|-----|---|----------------------|-------------------------|--------------------------------------|-------------|---------------|
| Frieda Garcia Park            | 0.27  | X  | COB       | BPRD                  | Private           | A97                       | X   | E | Back Bay/Beacon Hill | Comm/Off/Business       | Parks, Playgrounds & Athletic Fields | P           | P             |
| Myrtle Street Playground      | 0.16  | X  | COB       | BPRD                  |                   | A97/LWCF                  | X   | E | Back Bay/Beacon Hill | Residential             | Parks, Playgrounds & Athletic Fields | P           | P             |
| Phillips Street Play Area     | 0.12  | X  | COB       | BPRD                  | BPRD              | A97                       | X   | E | Back Bay/Beacon Hill | Residential             | Parks, Playgrounds & Athletic Fields | P           | P             |
| Public Garden                 | 23.51 | X  | COB       | BPRD                  | BPRD              | A97/LWCF                  | X   | E | Back Bay/Beacon Hill | Open Space              | Parks, Playgrounds & Athletic Fields |             |               |
| Temple Street Park            | 0.06  | X  | COB       | BPRD                  | Private           | A97/MPPF                  | X   | G | Back Bay/Beacon Hill | Residential             | Malls, Squares & Plazas              |             |               |
| Angell Memorial Square        | 0.18  | X  | COB       | BPRD                  |                   | A97                       | X   | G | Central Boston       | Comm/Off/Business       | Malls, Squares & Plazas              |             |               |
| Bay Village Garden            | 0.02  | X  | COB       | BPRD                  | Private           | A97                       | X   |   | Central Boston       | Open Space              | Community Gardens                    |             |               |
| Bay Village Neighborhood Park | 0.09  | X  | COB       | PWD                   |                   |                           | X   | G | Central Boston       | Comm/Off/Business       | Malls, Squares & Plazas              |             |               |
| Charter Street Park           | 0.24  | X  | COB       | BPRD                  |                   | A97                       | X   | G | Central Boston       | Open Space              | Parks, Playgrounds & Athletic Fields |             |               |
| Christopher Columbus Park     | 4.87  | X  | COB       | BPRD                  |                   | A97/LWCF/Ch91/WPA         | X   | G | Central Boston       | Open Space              | Parks, Playgrounds & Athletic Fields | P,S         | P,S           |
| City Hall Plaza               | 6.01  | X  | BRA       | NULL                  |                   | A97                       | X   | E | Central Boston       | Open Space              | Malls, Squares & Plazas              |             |               |
| Copp's Hill Burying Ground    | 1.98  | X  | COB       | BPRD                  |                   | A97/NRHP/PR               | X   | G | Central Boston       | Open Space              | Cemeteries & Burying Grounds         |             |               |
| Copp's Hill Terrace           | 0.61  | X  | COB       | BPRD                  |                   | A97/NRHP                  | X   | G | Central Boston       | Open Space              | Malls, Squares & Plazas              |             |               |
| Cutillo Park                  | 0.29  | X  | COB       | BPRD                  |                   | A97/LWCF                  | X   | E | Central Boston       | Open Space              | Parks, Playgrounds & Athletic Fields | C,P         | C,P,S,G       |
| DeFilippo Playground          | 1.12  | X  | COB       | BPRD                  |                   | A97                       | X   | G | Central Boston       | Open Space              | Parks, Playgrounds & Athletic Fields | C,D,P       | C,D,P         |
| Elliot Norton Park            | 0.95  | X  | COB       | BPRD                  | BPRD              | A97/LWCF                  | X   | E | Central Boston       | Special                 | Parks, Playgrounds & Athletic Fields | P           | P,S           |
| Faneuil Square                | 0.82  | X  | COB       | BPRD                  |                   | A97                       | X   | G | Central Boston       | Open Space              | Malls, Squares & Plazas              |             |               |
| Foster Street Play Area       | 0.11  | X  | COB       | BPRD                  |                   | A97                       | X   | G | Central Boston       | Open Space              | Parks, Playgrounds & Athletic Fields |             |               |
| Granary Burying Ground        | 1.86  | X  | COB       | BPRD                  |                   | A97/NRHP/PR/BL            | X   | G | Central Boston       | Open Space              | Cemeteries & Burying Grounds         |             |               |
| King's Chapel Burying Ground  | 0.43  | X  | COB       | BPRD                  |                   | A97/NRHP                  | X   | G | Central Boston       | Comm/Off/Business       | Cemeteries & Burying Grounds         |             |               |
| Langone Park                  | 2.18  | X  | COB       | BPRD                  |                   | A97/Ch91/WPA              | X   | E | Central Boston       | Open Space              | Parks, Playgrounds & Athletic Fields | P,F         | P,F           |
| Lincoln Square                | 0.05  | X  | COB       | BPRD                  |                   | A97                       | X   | G | Central Boston       | Special                 | Malls, Squares & Plazas              |             |               |
| Long Wharf                    | 3.90  | X  | BRA       | National Park Service | BRA               | LWCF/Ch91/WPA             | X   |   | Central Boston       | Special                 | Malls, Squares & Plazas              |             |               |
| Mirabella Pool                | 1.36  | L  | COB       | White Fund            | BCYF              | A97/Ch91/WPA              | X   |   | Central Boston       | Open Space              | Parks, Playgrounds & Athletic Fields | C           | C             |
| Paul Revere Mall              | 0.86  | X  | COB       | BPRD                  | BPRD              | A97                       | X   | E | Central Boston       | Open Space              | Malls, Squares & Plazas              |             |               |
| Polcari Park                  | 0.28  | X  | COB       | BPRD                  |                   | A97                       | X   | G | Central Boston       | Open Space              | Parks, Playgrounds & Athletic Fields | C           | C             |
| Puopolo Playground            | 2.65  | X  | COB       | BPRD                  |                   | A97/Ch91/WPA              | X   | E | Central Boston       | Open Space              | Parks, Playgrounds & Athletic Fields | S,C,F       | S,C,F         |
| Rachel Revere Square          | 0.08  | X  | COB       | BPRD                  |                   | A97                       | X   | E | Central Boston       | Open Space              | Malls, Squares & Plazas              |             |               |
| Statler Park                  | 0.23  | X  | COB       | BPRD                  |                   | A97                       | X   | E | Central Boston       | Special                 | Malls, Squares & Plazas              |             |               |
| Tai Tung Park                 | 0.03  | X  | COB       | BPRD                  |                   | A97                       | X   | E | Central Boston       | Open Space              | Parks, Playgrounds & Athletic Fields | P           | P             |
| Union Street Park I           | 0.51  | X  | BRA       | NULL                  | BPRD              | A97                       | X   | E | Central Boston       | Open Space              | Malls, Squares & Plazas              |             |               |



## SECTION 5 – INVENTORY OF LANDS OF CONSERVATION AND RECREATION INTEREST (OPEN SPACE INVENTORY)

| Open Space Site Name              | Acres | PA | Ownership | Open Space Own/Juris | Open Space Mngmnt | Protection (Grant Bolded)      | POS | C | Neighborhood | General Zoning District | Type                                       | Current Use | Potential Use |
|-----------------------------------|-------|----|-----------|----------------------|-------------------|--------------------------------|-----|---|--------------|-------------------------|--|-------------|---------------|
| Barry Playground                  | 3.55  | X  | COB       | BPRD                 |                   | A97/ <b>PARC</b> /<br>Ch91/WPA | X   | G | Charlestown  | Open Space              | Parks,<br>Playgrounds &<br>Athletic Fields | F           | F             |
| Bunker Hill Burying Ground        | 1.11  | A  | COB       | BPRD                 |                   | Ch114S7/A97                    | X   | G | Charlestown  | Comm/Off/<br>Business   | Cemeteries<br>& Burying<br>Grounds         |             |               |
| Caldwell Street Play Area         | 0.13  | X  | COB       | BPRD                 |                   | A97                            | X   | E | Charlestown  | Industrial              | Parks,<br>Playgrounds &<br>Athletic Fields | P,S         | P,S           |
| Charlestown Naval Shipyard Park I | 9.58  | X  | BRA       | NULL                 |                   | A97/ <b>LWCF</b> /<br>Ch91/WPA | X   |   | Charlestown  | Comm/Off/<br>Business   | Parks,<br>Playgrounds &<br>Athletic Fields |             |               |
| Cook Street Play Area             | 0.10  | X  | COB       | BPRD                 |                   | A97                            | X   | G | Charlestown  | Residential             | Parks,<br>Playgrounds &<br>Athletic Fields | P           | P             |
| Doherty Playground                | 3.75  | X  | COB       | BPRD                 |                   | A97/ <b>USH</b>                | X   | G | Charlestown  | Residential             | Parks,<br>Playgrounds &<br>Athletic Fields | C,P,S       | C,P,S,G       |
| Edwards Playground                | 1.34  | X  | COB       | BPRD                 |                   | A97                            | X   | E | Charlestown  | Comm/Off/<br>Business   | Parks,<br>Playgrounds &<br>Athletic Fields | C,P         | C,P           |
| Essex Square                      | 0.03  | X  | COB       | BPRD                 | BPRD              | A97                            | X   | G | Charlestown  | Residential             | Malls, Squares<br>& Plazas                 |             |               |
| Hayes Square                      | 0.17  | X  | COB       | BPRD                 |                   | A97                            | X   | G | Charlestown  | Comm/Off/<br>Business   | Malls, Squares<br>& Plazas                 |             |               |
| John Harvard Mall                 | 0.83  | X  | COB       | BPRD                 | BPRD              | A97                            | X   | E | Charlestown  | Residential             | Malls, Squares<br>& Plazas                 | P           | P             |
| Little Mystic Access Area         | 2.07  | X  | BRA       | NULL                 |                   | A97/ <b>LWCF</b> /<br>Ch91/WPA | X   | G | Charlestown  | Special                 | Parks,<br>Playgrounds &<br>Athletic Fields |             |               |
| Menino Park                       | 1.24  | X  | COB       | BPRD                 | Private           | A97/WPA/<br>Ch91               | X   | E | Charlestown  | Special                 | Parks,<br>Playgrounds &<br>Athletic Fields |             |               |
| Peter Looney Park                 | 0.67  | X  | COB       | BPRD                 | BPRD              | A97                            | X   | G | Charlestown  | Residential             | Parks,<br>Playgrounds &<br>Athletic Fields | C,P,S       | C,P,S         |
| Phipps Street Burying Ground      | 1.72  | A  | COB       | BPRD                 |                   | Ch114S7/A97                    | X   | G | Charlestown  | Residential             | Cemeteries<br>& Burying<br>Grounds         |             |               |
| Ryan Playground                   | 8.78  | X  | COB       | BPRD                 |                   | A97/ <b>USH</b> /<br>Ch91/WPA  | X   | G | Charlestown  | Open Space              | Parks,<br>Playgrounds &<br>Athletic Fields | C,P,F       | C,P,F,S,W     |
| Winthrop Square                   | 0.90  | X  | COB       | BPRD                 |                   | A97                            | X   | E | Charlestown  | Residential             | Malls, Squares<br>& Plazas                 |             |               |
| Adams/King Playground             | 0.68  | X  | COB       | BPRD                 |                   | A97                            | X   | E | Dorchester   | Residential             | Parks,<br>Playgrounds &<br>Athletic Fields | C,P         | C,P           |
| Algonquin Square                  | 0.04  | X  | COB       | BPRD                 | BPRD              | A97                            | X   | G | Dorchester   | Residential             | Malls, Squares<br>& Plazas                 |             |               |
| Allen Park                        | 1.29  | X  | COB       | BPRD                 |                   | A97                            | X   | G | Dorchester   | Residential             | Parks,<br>Playgrounds &<br>Athletic Fields |             |               |
| Blue Hill Club Recreation Center  | 3.04  | X  | COB       | White Fund           | Private           | A97                            | X   |   | Dorchester   | Open Space              | Parks,<br>Playgrounds &<br>Athletic Fields |             |               |
| Byrne Playground                  | 1.19  | X  | COB       | BPRD                 |                   | A97                            | X   | G | Dorchester   | Residential             | Parks,<br>Playgrounds &<br>Athletic Fields | C,P,S       | C,P,S         |
| Ceylon Park                       | 4.64  | X  | COB       | BPRD                 | BPRD              | A97/ <b>USH</b>                | X   | G | Dorchester   | Open Space              | Parks,<br>Playgrounds &<br>Athletic Fields | C,P,S,F     | C,P,S,F       |
| Children's Park                   | 0.35  | X  | COB       | BPRD                 |                   | A97                            | X   | E | Dorchester   | Open Space              | Parks,<br>Playgrounds &<br>Athletic Fields | P,S         | P,S           |
| Coppens Square                    | 0.36  | X  | COB       | BPRD                 | BPRD              | A97                            | X   | G | Dorchester   | Residential             | Malls, Squares<br>& Plazas                 |             |               |
| Daniel E. O'Connor Park           | 0.14  | X  | COB       | BPRD                 |                   | A97                            | X   | G | Dorchester   | Residential             | Malls, Squares<br>& Plazas                 |             |               |
| Deer Street Park                  | 0.25  | X  | COB       | BPRD                 |                   | A97                            | X   | G | Dorchester   | Residential             | Parks,<br>Playgrounds &<br>Athletic Fields | P           | P             |
| Doherty/Gibson Playground         | 5.73  | X  | COB       | BPRD                 |                   | A97                            | X   | E | Dorchester   | Open Space              | Parks,<br>Playgrounds &<br>Athletic Fields | C,P,S,F     | C,P,S,F       |
| Dorchester North Burying Ground   | 3.30  | X  | COB       | BPRD                 |                   | Ch114S7/A97                    | X   | G | Dorchester   | Comm/Off/<br>Business   | Cemeteries<br>& Burying<br>Grounds         |             |               |
| Dorchester Park                   | 27.30 | X  | COB       | BPRD                 |                   | A97/ <b>USH</b>                | X   | G | Dorchester   | Open Space              | Parks,<br>Playgrounds &<br>Athletic Fields | C,P         | C,P,W         |

| Open Space Site Name            | Acres | PA | Ownership | Open Space Own/Juris | Open Space Mngmnt | Protection (Grant Bolded) | POS | C | Neighborhood | General Zoning District | Type                                 | Current Use | Potential Use |
|---------------------------------|-------|----|-----------|----------------------|-------------------|---------------------------|-----|---|--------------|-------------------------|--------------------------------------|-------------|---------------|
| Dorchester South Burying Ground | 1.93  | X  | COB       | BPRD                 |                   | Ch114S7/A97               | X   | G | Dorchester   | Open Space              | Cemeteries & Burying Grounds         |             |               |
| Downer Avenue Playground        | 0.78  | X  | COB       | BPRD                 |                   | A97                       | X   | E | Dorchester   | Residential             | Parks, Playgrounds & Athletic Fields | C,D,P       | C,D,P         |
| Elmhurst Street Park            | 0.23  | X  | COB       | BPRD                 | BPRD              | A97                       | X   | G | Dorchester   | Residential             | Parks, Playgrounds & Athletic Fields | P,S         | P,S,G         |
| Erie/Ellington Playground       | 0.37  | X  | COB       | BPRD                 |                   | A97/LWCF/OCB              | X   | G | Dorchester   | Open Space              | Parks, Playgrounds & Athletic Fields | P,S         | P,S           |
| Fenelon Street Playground       | 0.19  | X  | COB       | BPRD                 |                   | A97                       | X   | G | Dorchester   | Residential             | Parks, Playgrounds & Athletic Fields | C           | C             |
| Fernald Rock                    | 0.06  | X  | COB       | BCC                  | BPRD              | A97                       | X   | G | Dorchester   | Residential             | Urban Wilds                          |             |               |
| Florida Street Reservation      | 0.07  | X  | COB       | BPRD                 | BPRD              | A97                       | X   |   | Dorchester   | Residential             | Malls, Squares & Plazas              |             |               |
| Garvey Playground               | 5.26  | X  | COB       | BPRD                 |                   | A97                       | X   | E | Dorchester   | Residential             | Parks, Playgrounds & Athletic Fields | C,D,P,F     | C,D,P,F       |
| Geneva Cliffs I                 | 1.80  | X  | COB       | BCC                  | BPRD              | A97                       | X   | G | Dorchester   | Residential             | Urban Wilds                          |             |               |
| Harambee Park                   | 44.75 | X  | COB       | BPRD                 |                   | A97/LWCF/UPARR/USH        | X   | E | Dorchester   | Residential             | Parks, Playgrounds & Athletic Fields | C,P,S,F     | C,P,S,F,W     |
| Hemenway Playground             | 4.40  | X  | COB       | BPRD                 |                   | A97/UPARR                 | X   | G | Dorchester   | Residential             | Parks, Playgrounds & Athletic Fields | C,P,F       | C,P,F,S       |
| Henry Square                    | 0.05  | X  | COB       | BPRD                 | Private+ BPRD     | A97                       | X   | G | Dorchester   | Comm/Off/Business       | Malls, Squares & Plazas              |             |               |
| Martin/Hilltop Playground       | 1.31  | X  | COB       | BPRD                 |                   | A97                       | X   | G | Dorchester   | Residential             | Parks, Playgrounds & Athletic Fields | P           | P,S           |
| McConnell Park                  | 6.76  | X  | COB       | BPRD                 | BPRD              | A97/LWCF                  | X   | E | Dorchester   | Open Space              | Parks, Playgrounds & Athletic Fields | P,F         | P,F           |
| Mother's Rest at Four Corners   | 1.15  | X  | COB       | BPRD                 |                   | A97/LWCF/USH              | X   | G | Dorchester   | Residential             | Parks, Playgrounds & Athletic Fields |             |               |
| Mt. Bowdoin Green               | 0.54  | X  | COB       | BPRD                 |                   | A97                       | X   | G | Dorchester   | Residential             | Malls, Squares & Plazas              |             |               |
| Mullen Square                   | 0.23  | X  | COB       | BPRD                 |                   | A97                       | X   | G | Dorchester   | Residential             | Malls, Squares & Plazas              |             |               |
| Nellie Miranda Memorial Park    | 0.09  | X  | COB       | BPRD                 | BPRD              | A97                       | X   | G | Dorchester   | Residential             | Parks, Playgrounds & Athletic Fields | P           | P             |
| Nonquit Street Green            | 0.34  | X  | COB       | BPRD                 | BPRD              | A97                       | X   | E | Dorchester   | Open Space              | Parks, Playgrounds & Athletic Fields |             |               |
| O'Donnell Square                | 0.06  | X  | COB       | BPRD                 | BPRD              | A97                       | X   |   | Dorchester   | Residential             | Malls, Squares & Plazas              |             |               |
| Peabody Square                  | 0.05  | X  | COB       | BPRD                 |                   | A97                       | X   | E | Dorchester   | Comm/Off/Business       | Malls, Squares & Plazas              |             |               |
| Puddingstone Park               | 0.55  | X  | COB       | BPRD                 |                   | A97                       | X   | G | Dorchester   | Open Space              | Parks, Playgrounds & Athletic Fields |             |               |
| Quincy/Stanley Play Area        | 0.38  | X  | COB       | BPRD                 |                   | A97                       | X   | G | Dorchester   | Residential             | Parks, Playgrounds & Athletic Fields | P,S         | P,S           |
| Rev. Loesch Family Park         | 2.25  | X  | COB       | BPRD                 |                   | A97/UPARR/PARC            | X   | E | Dorchester   | Residential             | Parks, Playgrounds & Athletic Fields | C,P,S       | C,P,S         |
| Ripley Playground               | 0.85  | X  | COB       | BPRD                 |                   | A97/UPARR/PARC            | X   | G | Dorchester   | Residential             | Parks, Playgrounds & Athletic Fields | C,P,S       | C,P,S         |
| Roberts Playground              | 10.23 | X  | COB       | BPRD                 |                   | A97                       | X   | E | Dorchester   | Residential             | Parks, Playgrounds & Athletic Fields | C,P,S,F     | C,P,S,F       |
| Ronan Park                      | 11.24 | X  | COB       | BPRD                 |                   | A97/LWCF/USH              | X   | G | Dorchester   | Residential             | Parks, Playgrounds & Athletic Fields | C,D,P,S,F   | C,D,P,S,F     |
| Ryan Play Area                  | 0.64  | X  | COB       | BPRD                 |                   | A97                       | X   | E | Dorchester   | Open Space              | Parks, Playgrounds & Athletic Fields | P,S         | P,S           |
| Savin Hill Park                 | 8.29  | X  | COB       | BPRD                 |                   | A97                       | X   | G | Dorchester   | Residential             | Parks, Playgrounds & Athletic Fields | C           | C             |
| Sharon's Park                   | 0.31  | X  | COB       | DCR                  | DCR               | A97                       | X   |   | Dorchester   | Open Space              | Malls, Squares & Plazas              |             |               |
| Stanley-Bellevue Park           | 0.36  | X  | COB       | BPRD                 |                   | A97                       | X   |   | Dorchester   | Residential             | Parks, Playgrounds & Athletic Fields |             |               |

## SECTION 5 – INVENTORY OF LANDS OF CONSERVATION AND RECREATION INTEREST (OPEN SPACE INVENTORY)

| Open Space Site Name              | Acres | PA | Ownership | Open Space Own/Juris | Open Space Mngmnt | Protection (Grant Bolded)           | POS | C | Neighborhood    | General Zoning District | Type                                 | Current Use | Potential Use |
|-----------------------------------|-------|----|-----------|----------------------|-------------------|-------------------------------------|-----|---|-----------------|-------------------------|--------------------------------------|-------------|---------------|
| Tebroc Street Playlot             | 0.07  | X  | COB       | BPRD                 | BPRD              | A97                                 | X   | G | Dorchester      | Residential             | Parks, Playgrounds & Athletic Fields | P           | P             |
| Thetford/Evans Playground         | 0.68  | X  | COB       | BPRD                 |                   | A97                                 | X   | E | Dorchester      | Residential             | Parks, Playgrounds & Athletic Fields | C,P,S       | C,P,S         |
| Tremlett Square                   | 0.16  | X  | COB       | BPRD                 | BPRD              | A97                                 | X   | G | Dorchester      | Residential             | Malls, Squares & Plazas              |             |               |
| Wellesley Park                    | 0.71  | X  | COB       | BPRD                 |                   | A97                                 | X   | G | Dorchester      | Residential             | Parks, Playgrounds & Athletic Fields |             |               |
| Willowood Rock                    | 0.56  | X  | COB       | BCC                  | BPRD              | A97                                 | X   |   | Dorchester      | Open Space              | Urban Wilds                          |             |               |
| American Legion Playground        | 3.38  | X  | COB       | BPRD                 |                   | <b>A97/LWCF/UPARR/PARC</b>          | X   | E | East Boston     | Open Space              | Parks, Playgrounds & Athletic Fields | C,P,F       | C,P,F,S       |
| Bennington Street Cemetery        | 3.59  | A  | COB       | BPRD                 |                   | Ch114S7/A97                         | X   | G | East Boston     | Open Space              | Cemeteries & Burying Grounds         |             |               |
| Brophy Park                       | 0.78  | X  | COB       | BPRD                 |                   | <b>A97/LWCF</b>                     | X   | G | East Boston     | Open Space              | Parks, Playgrounds & Athletic Fields |             |               |
| Central Square                    | 0.91  | X  | COB       | BPRD                 | BPRD              | A97                                 | X   | E | East Boston     | Open Space              | Malls, Squares & Plazas              |             |               |
| Condor Street Beach I             | 2.74  | X  | COB       | BCC                  | BPRD              | <b>A97/LWCF/Ch91/WPA/AUL</b>        | X   | G | East Boston     | Open Space              | Urban Wilds                          |             |               |
| Condor Street Overlook            | 0.45  | X  | COB       | BCC                  | BPRD              | A97/WPA                             | X   | G | East Boston     | Open Space              | Urban Wilds                          |             |               |
| Cuneo Park                        | 0.23  | X  | COB       | BPRD                 |                   | A97                                 | X   | E | East Boston     | Residential             | Parks, Playgrounds & Athletic Fields | P           | P             |
| East Boston Greenway              | 3.50  | X  | COB       | BPRD                 | BPRD              | A97/WPA                             | X   | G | East Boston     | Residential             | Parkways, Reservations & Beaches     |             |               |
| East Boston Memorial Park I       | 17.68 | X  | COB       | BPRD                 |                   | <b>A97/UPARR</b>                    | X   | G | East Boston     | Open Space              | Parks, Playgrounds & Athletic Fields | C,P,S,F     | C,P,S,F       |
| Golden Stairs Terrace Park I      | 0.17  | X  | COB       | BPRD                 | BPRD              | A97                                 | X   | G | East Boston     | Residential             | Parks, Playgrounds & Athletic Fields |             |               |
| LoPresti Park                     | 3.23  | X  | COB       | BPRD                 |                   | <b>A97/LWCF/PARC/WPA</b>            | X   | E | East Boston     | Open Space              | Parks, Playgrounds & Athletic Fields | C,P,S,F     | C,P,S,F       |
| McLean Playground                 | 0.43  | X  | COB       | BPRD                 |                   | A97                                 | X   | G | East Boston     | Open Space              | Parks, Playgrounds & Athletic Fields | C           | C,P           |
| Noyes Playground                  | 8.32  | X  | COB       | BPRD                 |                   | <b>A97/LWCF</b>                     | X   | E | East Boston     | Open Space              | Parks, Playgrounds & Athletic Fields | C,P,S,F     | C,P,S,F       |
| Paris Street Playground           | 1.28  | X  | COB       | BPRD                 |                   | A97                                 | X   | E | East Boston     | Open Space              | Parks, Playgrounds & Athletic Fields | C,P,S       | C,P,S         |
| Porzio Park                       | 2.50  | X  | COB       | BPRD                 | BPRD              | <b>A97/LWCF/WPA/Ch91</b>            | X   | G | East Boston     | Open Space              | Parks, Playgrounds & Athletic Fields | C,P         | C,P,G         |
| Prescott Square                   | 0.27  | X  | COB       | BPRD                 |                   | A97                                 | X   | G | East Boston     | Open Space              | Malls, Squares & Plazas              |             |               |
| Putnam Square                     | 0.27  | X  | COB       | BPRD                 |                   | A97                                 | X   | G | East Boston     | Open Space              | Malls, Squares & Plazas              |             |               |
| Sumner & Lamson Street Playground | 0.48  | X  | COB       | BPRD                 |                   | A97                                 | X   | E | East Boston     | Open Space              | Parks, Playgrounds & Athletic Fields | C,P,S       | C,P,S         |
| The Rockies                       | 0.71  | X  | COB       | BPRD                 | BPRD              | A97                                 | X   | G | East Boston     | Open Space              | Urban Wilds                          |             |               |
| Veterans Park II                  | 0.20  | X  | COB       | BPRD                 |                   | A97                                 | X   | G | East Boston     | Open Space              | Parks, Playgrounds & Athletic Fields |             |               |
| Back Bay Fens                     | 70.10 | X  | COB       | BPRD                 | BPRD              | <b>A97/LWCF/UPARR/NRHP/WPA/Ch91</b> | X   | E | Fenway/Longwood | Residential             | Parks, Playgrounds & Athletic Fields | C,P,F       | C,P,F,W       |
| Boylston Street I                 | 0.62  | X  | COB       | DCR                  | DCR               | A97                                 | X   |   | Fenway/Longwood | Residential             | Parkways, Reservations & Beaches     |             |               |
| Commonwealth Avenue Mall II       | 0.97  | X  | COB       | BPRD                 | BPRD              | <b>A97/LWCF</b>                     | X   | E | Fenway/Longwood | Residential             | Malls, Squares & Plazas              |             |               |
| Ederly Road Playground            | 0.12  | X  | COB       | BPRD                 |                   | A97                                 | X   | E | Fenway/Longwood | Special                 | Parks, Playgrounds & Athletic Fields | P,S         | P,S           |
| Fire Alarm House Grounds          | 0.84  | N  | COB       | BPRD                 | BFD               | A97                                 | X   | G | Fenway/Longwood | Open Space              | Parks, Playgrounds & Athletic Fields |             |               |



| Open Space Site Name          | Acres  | PA | Ownership | Open Space Own/Juris | Open Space Mngmnt | Protection (Grant Bolded) | POS | C | Neighborhood    | General Zoning District | Type                                 | Current Use | Potential Use |
|-------------------------------|--------|----|-----------|----------------------|-------------------|---------------------------|-----|---|-----------------|-------------------------|--------------------------------------|-------------|---------------|
| Joslin Park                   | 0.31   | X  | COB       | BPRD                 |                   | A97                       | X   | E | Fenway/Longwood | Institutional           | Malls, Squares & Plazas              |             |               |
| Park Drive I                  | 5.10   | X  | COB       | DCR                  | DCR               | A97/NRHP                  | X   |   | Fenway/Longwood | Residential             | Parkways, Reservations & Beaches     |             |               |
| Ramler Park                   | 0.51   | X  | COB       | BPRD                 |                   | A97                       | X   | E | Fenway/Longwood | Institutional           | Parks, Playgrounds & Athletic Fields |             |               |
| Riverway I                    | 17.19  | X  | COB       | BPRD                 | BPRD              | A97/NRHP/GPOD             | X   | E | Fenway/Longwood | Institutional           | Parks, Playgrounds & Athletic Fields |             |               |
| Riverway V                    | 0.45   | X  | COB       | DCR                  | DCR               | A97/NRHP/GPOD             | X   |   | Fenway/Longwood | Institutional           | Parkways, Reservations & Beaches     |             |               |
| Symphony Community Park       | 0.48   | X  | COB       | BPRD                 |                   | A97                       | X   | E | Fenway/Longwood | Comm/Off/Business       | Parks, Playgrounds & Athletic Fields |             |               |
| The Fenway I                  | 6.75   | X  | COB       | DCR                  | DCR               | A97/NRHP                  | X   |   | Fenway/Longwood | Residential             | Parkways, Reservations & Beaches     |             |               |
| Spectacle Island I            | 86.00  | X  | COB       | BPRD                 | DCR               | A97                       | X   |   | Harbor Islands  | Industrial              | Parks, Playgrounds & Athletic Fields |             |               |
| Amatucci Playground           | 0.47   | X  | COB       | BPRD                 |                   | A97                       | X   | E | Hyde Park       | Comm/Off/Business       | Parks, Playgrounds & Athletic Fields | C,P         | C,P           |
| DeForest Urban Wild           | 1.02   | X  | COB       | BCC                  | BPRD              | A97                       | X   |   | Hyde Park       | Residential             | Urban Wilds                          |             |               |
| Dell Rock I                   | 1.30   | X  | COB       | BPRD                 | BPRD              | A97                       | X   |   | Hyde Park       | Residential             | Urban Wilds                          |             |               |
| Fairview Cemetery             | 59.06  | X  | COB       | BPRD                 |                   | Ch114S7/A97               | X   | G | Hyde Park       | Residential             | Cemeteries & Burying Grounds         |             |               |
| Foley Square                  | 0.14   | X  | COB       | BPRD                 | BPRD              | A97                       | X   | G | Hyde Park       | Residential             | Malls, Squares & Plazas              |             |               |
| George Wright Golf Course     | 155.98 | X  | COB       | BPRD                 |                   | A97                       | X   | E | Hyde Park       | Residential             | Parks, Playgrounds & Athletic Fields | C           | C             |
| Iacono/Readville Playground   | 4.91   | X  | COB       | BPRD                 |                   | A97                       | X   | E | Hyde Park       | Residential             | Parks, Playgrounds & Athletic Fields | C,P,S,F     | C,P,S,F       |
| Jeremiah Hurley Memorial Park | 0.07   | X  | COB       | BPRD                 | BPRD              | A97                       | X   | G | Hyde Park       | Comm/Off/Business       | Malls, Squares & Plazas              |             |               |
| Jones Square                  | 0.04   | X  | COB       | BPRD                 | BPRD              | A97                       | X   | G | Hyde Park       | Residential             | Malls, Squares & Plazas              |             |               |
| McGann Park                   | 0.88   | X  | COB       | BPRD                 |                   | A97                       | X   | G | Hyde Park       | Residential             | Parks, Playgrounds & Athletic Fields | P,S         | P,S           |
| Monterey Hilltop I            | 6.67   | X  | COB       | BCC                  | BPRD              | A97                       | X   | G | Hyde Park       | Residential             | Urban Wilds                          |             |               |
| Reservation Road Park         | 9.33   | X  | COB       | BPRD                 | BPRD              | A97/LWCF/WPA              | X   | E | Hyde Park       | Industrial              | Parks, Playgrounds & Athletic Fields | K,F         | K,F           |
| Ross Playground               | 13.12  | X  | COB       | BPRD                 |                   | A97                       | X   | E | Hyde Park       | Residential             | Parks, Playgrounds & Athletic Fields | C,P,S,F     | C,P,S,F       |
| Sherrin Woods I               | 23.95  | X  | COB       | BCC                  | BPRD              | LWCF/A97/WPA              | X   |   | Hyde Park       | Residential             | Urban Wilds                          |             |               |
| Stonehill Park                | 0.37   | X  | COB       | BPRD                 |                   | A97                       | X   | E | Hyde Park       | Residential             | Parks, Playgrounds & Athletic Fields | P           | P             |
| Webster Square                | 0.05   | X  | COB       | BPRD                 | BPRD              | A97                       | X   | G | Hyde Park       | Residential             | Malls, Squares & Plazas              |             |               |
| West Austin Rock              | 0.30   | X  | COB       | BCC                  | BPRD              | A97                       | X   |   | Hyde Park       | Residential             | Urban Wilds                          |             |               |
| West Street                   | 2.51   | X  | COB       | BCC                  | BPRD              | A97                       | X   |   | Hyde Park       | Industrial              | Urban Wilds                          |             |               |
| Williams Square               | 0.04   | X  | COB       | BPRD                 | BPRD              | A97                       | X   | G | Hyde Park       | Residential             | Malls, Squares & Plazas              |             |               |
| Woodworth Square              | 0.03   | X  | COB       | BPRD                 | BPRD              | A97                       | X   | G | Hyde Park       | Residential             | Malls, Squares & Plazas              |             |               |
| Amory Street Park             | 0.12   | X  | COB       | BPRD                 | BPRD              | A97                       | X   | G | Jamaica Plain   | Residential             | Parks, Playgrounds & Athletic Fields |             |               |
| Arnold Arboretum              | 224.27 | X  | COB       | BPRD                 | Private           | A97/GPOD/WPA              | X   |   | Jamaica Plain   | Open Space              | Parks, Playgrounds & Athletic Fields |             |               |
| Beecher Street Play Area      | 0.17   | X  | COB       | BPRD                 |                   | A97                       | X   | G | Jamaica Plain   | Open Space              | Parks, Playgrounds & Athletic Fields |             |               |
| Brewer-Burroughs Tot Lot      | 0.19   | X  | COB       | BPRD                 |                   | A97                       | X   | G | Jamaica Plain   | Open Space              | Parks, Playgrounds & Athletic Fields | P           | P             |
| Bussey Brook Meadow I         | 24.68  | X  | COB       | BPRD                 | BPRD              | A97/WPA                   | X   |   | Jamaica Plain   | Open Space              | Urban Wilds                          |             |               |

## SECTION 5 – INVENTORY OF LANDS OF CONSERVATION AND RECREATION INTEREST (OPEN SPACE INVENTORY)

| Open Space Site Name             | Acres | PA | Ownership | Open Space Own/Juris | Open Space Mngmnt | Protection (Grant Bolded)   | POS | C | Neighborhood  | General Zoning District | Type                                 | Current Use | Potential Use |
|----------------------------------|-------|----|-----------|----------------------|-------------------|-----------------------------|-----|---|---------------|-------------------------|--------------------------------------|-------------|---------------|
| Flaherty Playground              | 1.31  | X  | COB       | BPRD                 |                   | A97                         | X   | E | Jamaica Plain | Open Space              | Parks, Playgrounds & Athletic Fields | P           | P,D           |
| Forbes Street Playground         | 0.09  | X  | COB       | BPRD                 |                   | A97                         | X   | G | Jamaica Plain | Residential             | Parks, Playgrounds & Athletic Fields | P           | P             |
| Heath Square                     | 0.10  | X  | COB       | BPRD                 | BPRD              | A97                         | X   | G | Jamaica Plain | Residential             | Malls, Squares & Plazas              |             |               |
| Jamaica Pond Park                | 97.74 | X  | COB       | BPRD                 | BPRD              | A97                         | X   | E | Jamaica Plain | Open Space              | Parks, Playgrounds & Athletic Fields | F           | F             |
| Jamaicaway                       | 4.75  | X  | COB       | DCR                  | DCR               | A97/GPOD                    | X   |   | Jamaica Plain | Institutional           | Parkways, Reservations & Beaches     |             |               |
| Jefferson Playground             | 3.40  | X  | COB       | BPRD                 |                   | A97/USH                     | X   | G | Jamaica Plain | Open Space              | Parks, Playgrounds & Athletic Fields | C,P         | C,P           |
| Mahoney Square                   | 0.06  | X  | COB       | BPRD                 | BPRD              | A97                         | X   | E | Jamaica Plain | Comm/Off/Business       | Malls, Squares & Plazas              |             |               |
| Mozart Street Playground         | 0.81  | X  | COB       | BPRD                 |                   | A97/LWCF/UPARR              | X   | G | Jamaica Plain | Open Space              | Parks, Playgrounds & Athletic Fields | C,P         | C,P,G         |
| Nira Rock                        | 1.45  | X  | COB       | BPRD                 | BPRD              | A97                         | X   |   | Jamaica Plain | Open Space              | Urban Wilds                          |             |               |
| Oakview Terrace                  | 0.10  | X  | COB       | BPRD                 | BPRD              | A97                         | X   | G | Jamaica Plain | Open Space              | Malls, Squares & Plazas              |             |               |
| Olmsted Park                     | 42.83 | X  | COB       | BPRD                 | BPRD              | A97/NRHP/WPA/Ch91/NHESP/RSP | X   | E | Jamaica Plain | Open Space              | Parks, Playgrounds & Athletic Fields | F           | F             |
| Pagel Playground                 | 2.72  | X  | COB       | BPRD                 |                   | A97/USH                     | X   | G | Jamaica Plain | Open Space              | Parks, Playgrounds & Athletic Fields | F,P         | F,P           |
| Parkman Memorial                 | 6.71  | X  | COB       | BPRD                 | BPRD              | A97/GPOD                    | X   | E | Jamaica Plain | Open Space              | Parks, Playgrounds & Athletic Fields |             |               |
| Parkman Playground               | 2.07  | X  | COB       | BPRD                 |                   | A97/LWCF                    | X   | E | Jamaica Plain | Open Space              | Parks, Playgrounds & Athletic Fields | C,P,S,F     | C,P,S,F       |
| Paul Gore Street Park            | 0.73  | X  | COB       | BPRD                 | BPRD              | A97                         | X   | G | Jamaica Plain | Open Space              | Parks, Playgrounds & Athletic Fields |             |               |
| Rossmore/Stedman Park            | 0.07  | X  | COB       | BPRD                 |                   | A97                         | X   | G | Jamaica Plain | Open Space              | Parks, Playgrounds & Athletic Fields | P           | P             |
| Soldier's Monument               | 0.13  | L  | COB       | BPRD                 | BPRD              | A97                         | X   | G | Jamaica Plain | Open Space              | Malls, Squares & Plazas              |             |               |
| South Street Mall & Courts       | 0.43  | X  | COB       | BPRD                 | BPRD              | A97/Trust Fund              | X   | E | Jamaica Plain | Open Space              | Parks, Playgrounds & Athletic Fields | C           | C             |
| Babson Cookson Tract             | 2.41  | N  | COB       | BCC                  | BPRD              | A97/NHL                     | X   |   | Mattapan      | Residential             | Urban Wilds                          |             |               |
| Boston Nature Center_Visitor Ctr | 2.33  | X  | COB       | White Fund           | MAS               | Trust Fund                  | X   |   | Mattapan      | Industrial              | Parks, Playgrounds & Athletic Fields |             |               |
| Ernst Chery Jr. Playground       | 0.23  | X  | COB       | BPRD                 | BPRD              | A97                         | X   | G | Mattapan      | Residential             | Parks, Playgrounds & Athletic Fields | P,S         | P,S           |
| Gladeside I                      | 10.29 | X  | COB       | BCC                  | BPRD              | A97/WPA                     | X   |   | Mattapan      | Open Space              | Urban Wilds                          |             |               |
| Hunt Playground                  | 18.67 | X  | COB       | BPRD                 | BPRD              | A97                         | X   | E | Mattapan      | Open Space              | Parks, Playgrounds & Athletic Fields | C,P,S,F     | C,P,S,F,W     |
| Mattahunt Woods I                | 8.28  | X  | COB       | BCC                  | BPRD              | A97/WPA                     | X   |   | Mattapan      | Residential             | Urban Wilds                          |             |               |
| Walker Playground                | 5.95  | X  | COB       | BPRD                 |                   | A97/UPARR/USH               | X   | E | Mattapan      | Comm/Off/Business       | Parks, Playgrounds & Athletic Fields | C,P,S,F     | C,P,S,F       |
| Walsh Playground                 | 6.95  | X  | COB       | BPRD                 |                   | A97/LWCF                    | X   | G | Mattapan      | Residential             | Parks, Playgrounds & Athletic Fields | C,P,F       | C,P,F,S,W     |
| Woodhaven                        | 1.22  | X  | COB       | BCC                  | BPRD              | A97                         | X   |   | Mattapan      | Residential             | Urban Wilds                          |             |               |
| Back of the Hill Urban Wild      | 3.72  | X  | COB       | BCC                  | BPRD              | A97/LWCF/USH                | X   |   | Mission Hill  | Open Space              | Urban Wilds                          |             |               |
| Gibbons Playground               | 0.10  | X  | COB       | BPRD                 |                   | A97                         | X   | G | Mission Hill  | Open Space              | Parks, Playgrounds & Athletic Fields | P,S         | P,S           |
| Hanlon Square                    | 0.04  | X  | COB       | BPRD                 | BPRD              | A97                         | X   | G | Mission Hill  | Open Space              | Malls, Squares & Plazas              |             |               |
| McLaughlin Playground            | 11.67 | X  | COB       | BPRD                 |                   | A97/LWCF                    | X   | G | Mission Hill  | Open Space              | Parks, Playgrounds & Athletic Fields | C,P,F       | C,P,F,S       |
| Mission Hill Playground          | 2.76  | X  | COB       | BPRD                 |                   | A97/LWCF/PARC/UPARR         | X   | E | Mission Hill  | Open Space              | Parks, Playgrounds & Athletic Fields | C,P,S,F     | C,P,S,F       |



| Open Space Site Name  | Acres  | PA | Ownership | Open Space Own/Juris | Open Space Mngmnt | Protection (Grant Bolded) | POS | C | Neighborhood | General Zoning District     | Type                                 | Current Use | Potential Use |
|---|--------|----|-----------|----------------------|-------------------|---------------------------|-----|---|--------------|-----------------------------|--------------------------------------|-------------|---------------|
| Riverway III  | 5.30   | X  | COB       | BPRD                 | BPRD              | A97/NRHP/GPOD             | X   | E | Mission Hill | Residential                 | Parks, Playgrounds & Athletic Fields |             |               |
| Adams Park  | 0.71   | X  | COB       | BPRD                 | Private           | A97                       | X   | E | Roslindale   | Comm/Off/Business           | Parks, Playgrounds & Athletic Fields |             |               |
| Boundary I  | 6.93   | X  | COB       | BPRD                 | BPRD              | A97                       | X   |   | Roslindale   | Residential                 | Urban Wilds                          |             |               |
| Emmel Square  | 0.02   | X  | COB       | BPRD                 | BPRD              | A97                       | X   | G | Roslindale   | Residential                 | Malls, Squares & Plazas              |             |               |
| Fallon Field  | 7.51   | X  | COB       | BPRD                 |                   | A97                       | X   | E | Roslindale   | Residential                 | Parks, Playgrounds & Athletic Fields | C,P,S,F     | C,P,S,F       |
| Healy Playground  | 9.60   | X  | COB       | BPRD                 |                   | A97/USH                   | X   | E | Roslindale   | Residential                 | Parks, Playgrounds & Athletic Fields | C,P,S,F     | C,P,S,F,D     |
| Mount Hope Park   | 0.11   | X  | COB       | BPRD                 | BPRD              | A97                       | X   | G | Roslindale   | Residential                 | Parks, Playgrounds & Athletic Fields |             |               |
| Mt. Hope Cemetery   | 125.05 | X  | COB       | BPRD                 |                   | Ch114S7/A97               | X   | G | Roslindale   | Residential                 | Cemeteries & Burying Grounds         |             |               |
| Poplar Street Play Area   | 0.44   | X  | COB       | BPRD                 |                   | A97                       | X   | G | Roslindale   | Open Space                  | Parks, Playgrounds & Athletic Fields |             |               |
| Roslindale Wetlands Urban Wild I                                  | 9.59   | X  | COB       | BCC                  | BPRD              | A97/LAND/WPA              | X   |   | Roslindale   | Open Space                  | Urban Wilds                          |             |               |
| Walter Street Cemetery  | 0.86   | X  | COB       | BPRD                 | Private           | Ch114S7/A97               | X   | G | Roslindale   | Open Space                  | Cemeteries & Burying Grounds         |             |               |
| Beauford Play Area  | 0.24   | X  | COB       | BPRD                 |                   | A97                       | X   | E | Roxbury      | Open Space                  | Parks, Playgrounds & Athletic Fields | P           | P             |
| Buena Vista   | 1.48   | X  | COB       | BCC                  | BPRD              | A97                       | X   |   | Roxbury      | Open Space                  | Urban Wilds                          |             |               |
| Bynoe Park  | 2.68   | X  | COB       | BPRD                 |                   | A97/UPARR/USH             | X   | E | Roxbury      | Open Space                  | Parks, Playgrounds & Athletic Fields | C,P,S,F     | C,P,S,F       |
| Carter Playground   | 4.91   | X  | COB       | BPRD                 |                   | A97/LWCF                  | X   | E | Roxbury      | Open Space                  | Parks, Playgrounds & Athletic Fields | C,P,S,F     | C,P,S,F       |
| Cedar Square  | 0.62   | X  | COB       | BPRD                 |                   | A97                       | X   | G | Roxbury      | Open Space                  | Parks, Playgrounds & Athletic Fields |             |               |
| Clifford Playground   | 7.55   | X  | COB       | BPRD                 |                   | A97/UPARR                 | X   | G | Roxbury      | Open Space                  | Parks, Playgrounds & Athletic Fields | C,P,F       | C,P,F,S,D,W   |
| Crawford Street Playground  | 2.57   | X  | COB       | BPRD                 |                   | A97                       | X   | E | Roxbury      | Open Space                  | Parks, Playgrounds & Athletic Fields | P,F         | P,F,S         |
| Dearborn Street Square  | 0.03   | X  | COB       | BPRD                 | BPRD              | A97                       | X   | G | Roxbury      | Industrial Development Area | Malls, Squares & Plazas              |             |               |
| Dennis Street Park  | 0.69   | X  | COB       | BPRD                 |                   | A97/USH                   | X   | G | Roxbury      | Residential                 | Parks, Playgrounds & Athletic Fields | P,S         | P,S           |
| Denton Square   | 0.07   | X  | COB       | BPRD                 |                   | A97                       | X   | G | Roxbury      | Open Space                  | Malls, Squares & Plazas              |             |               |
| Dudley Town Common  | 0.62   | X  | COB       | BPRD                 |                   | A97                       | X   | G | Roxbury      | Comm/Off/Business           | Malls, Squares & Plazas              | S           | S,G           |
| Eliot Burying Ground  | 0.79   | A  | COB       | BPRD                 |                   | Ch114S7/A97               | X   | G | Roxbury      | Open Space                  | Cemeteries & Burying Grounds         |             |               |
| Elm Hill Park   | 0.12   | X  | COB       | BPRD                 | BPRD              | A97                       | X   | G | Roxbury      | Open Space                  | Malls, Squares & Plazas              |             |               |
| Father Jack Play Area   | 0.32   | X  | COB       | BPRD                 |                   | A97                       | X   | E | Roxbury      | Open Space                  | Parks, Playgrounds & Athletic Fields | P,S         | P,S           |
| Franklin Park   | 392.19 | X  | COB       | BPRD                 | BPRD              | A97/WPA/NRHP              | X   |   | Roxbury      | Open Space                  | Parks, Playgrounds & Athletic Fields | C,P,S,F     | C,P,S,F,D,R,G |
| Franklin Park II  | 16.44  | X  | COB       | DCR                  | Zoo New England   | A97/LWCF/USH/Lease        | X   |   | Roxbury      | Open Space                  | Parks, Playgrounds & Athletic Fields |             |               |
| Franklin Park Zoo   | 63.83  | X  | COB       | DCR                  | Zoo New England   | A97/LWCF/USH              | X   |   | Roxbury      | Open Space                  | Parks, Playgrounds & Athletic Fields |             |               |
| General Edward O. Gourdin African-American Veterans Memorial Park | 0.50   | X  | COB       | BPRD                 | BPRD              | A97                       | X   | E | Roxbury      | Comm/Off/Business           | Malls, Squares & Plazas              |             |               |
| Grove Hall Plaza  | 0.09   | X  | COB       | BPRD                 | BPRD              | A97                       | X   | G | Roxbury      | Open Space                  | Malls, Squares & Plazas              |             |               |

## SECTION 5 – INVENTORY OF LANDS OF CONSERVATION AND RECREATION INTEREST (OPEN SPACE INVENTORY)

| Open Space Site Name        | Acres | PA | Ownership | Open Space Own/Juris | Open Space Mngmnt | Protection (Grant Bolded) | POS | C | Neighborhood | General Zoning District | Type                                 | Current Use | Potential Use |
|-----------------------------|-------|----|-----------|----------------------|-------------------|---------------------------|-----|---|--------------|-------------------------|--------------------------------------|-------------|---------------|
| Hannon Playground           | 1.97  | X  | COB       | BPRD                 |                   | A97/AUL                   | X   | E | Roxbury      | Open Space              | Parks, Playgrounds & Athletic Fields | C,P,F       | C,P,F         |
| Highland Park               | 3.63  | X  | COB       | BPRD                 |                   | A97                       | X   | E | Roxbury      | Open Space              | Parks, Playgrounds & Athletic Fields |             |               |
| Holborn Street Playlot      | 0.14  | X  | COB       | BPRD                 |                   | A97/LWCF/USH              | X   | E | Roxbury      | Residential             | Parks, Playgrounds & Athletic Fields | P,S         | P,S           |
| Horatio Harris Park         | 2.52  | X  | COB       | BPRD                 |                   | A97/LWCF                  | X   | G | Roxbury      | Open Space              | Parks, Playgrounds & Athletic Fields |             |               |
| Howes Playground            | 1.89  | X  | COB       | BPRD                 |                   | A97/UPARR/PARC            | X   | E | Roxbury      | Open Space              | Parks, Playgrounds & Athletic Fields | P,S         | P,S           |
| Jeep Jones Park             | 1.82  | X  | COB       | BPRD                 |                   | A97/PARC                  | X   | E | Roxbury      | Open Space              | Parks, Playgrounds & Athletic Fields | C,P,S       | C,P,S         |
| King Street Play Area       | 0.13  | X  | COB       | BPRD                 | Private           | A97/Trust Fund            | X   | G | Roxbury      | Open Space              | Parks, Playgrounds & Athletic Fields |             |               |
| Kittredge Park              | 0.12  | X  | COB       | BPRD                 |                   | A97/PARC                  | X   | E | Roxbury      | Open Space              | Malls, Squares & Plazas              |             |               |
| Lambert Avenue Playground   | 0.66  | X  | COB       | BPRD                 |                   | A97                       | X   | E | Roxbury      | Open Space              | Parks, Playgrounds & Athletic Fields | P,S         | P,S           |
| Laviscount Park             | 1.15  | X  | COB       | BPRD                 | BPRD              | A97/PARC                  | X   | G | Roxbury      | Open Space              | Parks, Playgrounds & Athletic Fields | P,S         | P,S           |
| Linwood Park                | 0.07  | X  | COB       | BPRD                 |                   | A97                       | X   | G | Roxbury      | Open Space              | Malls, Squares & Plazas              |             |               |
| Little Scobie Playground    | 0.79  | X  | COB       | BPRD                 |                   | A97                       | X   | E | Roxbury      | Open Space              | Parks, Playgrounds & Athletic Fields | C,P,K       | C,P,K         |
| Malcolm X Park I            | 15.24 | X  | COB       | BPRD                 |                   | A97/LWCF                  | X   | E | Roxbury      | Open Space              | Parks, Playgrounds & Athletic Fields | C,P,S,F     | C,P,S,F       |
| Marcella Playground         | 5.09  | X  | COB       | BPRD                 |                   | A97/LWCF                  | X   | G | Roxbury      | Open Space              | Parks, Playgrounds & Athletic Fields | C,P,S       | C,P,S         |
| Mt. Pleasant Play Area      | 0.40  | X  | COB       | BPRD                 |                   | A97                       | X   | G | Roxbury      | Open Space              | Parks, Playgrounds & Athletic Fields | C,P,S       | C,P,S         |
| Paula Titus Park            | 0.18  | X  | COB       | BPRD                 | BPRD              | A97                       | X   | E | Roxbury      | Residential             | Parks, Playgrounds & Athletic Fields |             |               |
| Quincy Street Play Area     | 0.55  | X  | COB       | BPRD                 |                   | A97/USH                   | X   | G | Roxbury      | Open Space              | Parks, Playgrounds & Athletic Fields | C           | C             |
| Ramsay Park                 | 5.49  | X  | COB       | BPRD                 |                   | A97/UPARR/USH             | X   | E | Roxbury      | Open Space              | Parks, Playgrounds & Athletic Fields | C,P,K,S,F   | C,P,K,S,F     |
| Robert G. Lawson Park       | 0.12  | X  | COB       | BPRD                 | BPRD              | A97                       | X   | G | Roxbury      | Comm/Off/Business       | Malls, Squares & Plazas              |             |               |
| Rockledge Street Urban Wild | 0.51  | X  | COB       | BCC                  | BPRD              | A97                       | X   |   | Roxbury      | Open Space              | Urban Wilds                          |             |               |
| St James Street Park        | 0.39  | X  | COB       | BPRD                 |                   | A97                       | X   | G | Roxbury      | Open Space              | Parks, Playgrounds & Athletic Fields | P           | P,S           |
| Trotter School Playground   | 1.24  | X  | COB       | BPRD                 |                   | A97/UPARR                 | X   | G | Roxbury      | Open Space              | Parks, Playgrounds & Athletic Fields | C,P,S       | C,P,S,G       |
| Walnut Park                 | 0.06  | X  | COB       | BPRD                 | BPRD              | A97                       | X   | E | Roxbury      | Open Space              | Malls, Squares & Plazas              |             |               |
| White Stadium               | 12.57 | X  | COB       | White Fund           | BPS               | A97                       | X   |   | Roxbury      | Open Space              | Parks, Playgrounds & Athletic Fields |             |               |
| Winthrop Playground         | 1.56  | X  | COB       | BPRD                 |                   | A97/PARC/UPARR            | X   | E | Roxbury      | Open Space              | Parks, Playgrounds & Athletic Fields | C,P         | C,P,S         |
| Wolf Square                 | 0.02  | X  | COB       | BPRD                 | BPRD              | A97                       | X   |   | Roxbury      | Open Space              | Malls, Squares & Plazas              |             |               |
| A Street Park I             | 1.36  | X  | COB       | BPRD                 | Private           | A97                       | X   | E | South Boston | Special                 | Parks, Playgrounds & Athletic Fields | D,P,C       | D,P,C         |
| Buckley Playground          | 0.65  | X  | COB       | BPRD                 |                   | A97                       | X   | G | South Boston | Open Space              | Parks, Playgrounds & Athletic Fields | C,P,S       | C,P,S,G       |
| Christopher Lee Playground  | 5.44  | X  | COB       | BPRD                 |                   | A97/LWCF                  | X   | G | South Boston | Residential             | Parks, Playgrounds & Athletic Fields | C,P,F       | C,P,F         |



| Open Space Site Name           | Acres | PA | Ownership | Open Space Own/Juris | Open Space Mngmnt                 | Protection (Grant Bolded) | POS | C | Neighborhood | General Zoning District | Type                                 | Current Use | Potential Use  |
|--------------------------------|-------|----|-----------|----------------------|-----------------------------------|---------------------------|-----|---|--------------|-------------------------|--------------------------------------|-------------|----------------|
| Columbia Park                  | 0.34  | X  | COB       | BPRD                 | BPRD                              | A97                       | X   | G | South Boston | Open Space              | Parks, Playgrounds & Athletic Fields |             |                |
| Flaherty Park                  | 0.25  | X  | COB       | BPRD                 |                                   | A97                       | X   | E | South Boston | Open Space              | Parks, Playgrounds & Athletic Fields | P           | P              |
| Hawes Burying Ground           | 0.24  | X  | COB       | BPRD                 |                                   | Ch114S7/A97               | X   | G | South Boston | Residential             | Cemeteries & Burying Grounds         |             |                |
| L Street Beach                 | 5.57  | X  | COB       | BPRD                 | BCYF                              | A97/Ch91/WPA              | X   |   | South Boston | Open Space              | Parkways, Reservations & Beaches     |             |                |
| Lincoln Square                 | 0.22  | X  | COB       | BPRD                 |                                   | A97                       | X   | G | South Boston | Residential             | Malls, Squares & Plazas              |             |                |
| Mahoney Park                   | 0.38  | X  | COB       | BPRD                 | BPRD+ Community Group/ Non-Profit | A97                       | X   | E | South Boston | Open Space              | Parks, Playgrounds & Athletic Fields |             |                |
| Martin's Park                  | 1.12  | X  | COB       | BPRD                 | Private                           | A97/Ch91/WPA              | X   | E | South Boston | Industrial              | Parks, Playgrounds & Athletic Fields | P,S         | P,S            |
| Medal of Honor Park            | 6.18  | X  | COB       | BPRD                 |                                   | A97                       | X   | E | South Boston | Residential             | Malls, Squares & Plazas              | P,S         | P,S            |
| Moakley Park                   | 58.78 | X  | COB       | BPRD                 |                                   | A97/UPARR                 | X   | G | South Boston | Open Space              | Parks, Playgrounds & Athletic Fields | C,P,S,F     | C,P,S,F, R,W,G |
| Orton Field                    | 1.59  | X  | COB       | BPRD                 | BPRD                              | A97                       | X   | E | South Boston | Residential             | Parks, Playgrounds & Athletic Fields | C,F         | C,F            |
| Sweeney Playground             | 0.46  | X  | COB       | BPRD                 |                                   | A97                       | X   | G | South Boston | Residential             | Parks, Playgrounds & Athletic Fields | C,P,S       | C,P,S          |
| Union Burying Ground           | 0.12  | X  | COB       | BPRD                 |                                   | Ch114S7/A97               | X   | G | South Boston | Residential             | Cemeteries & Burying Grounds         |             |                |
| Blackstone Square              | 2.44  | X  | COB       | BPRD                 |                                   | A97                       | X   | G | South End    | Residential             | Malls, Squares & Plazas              |             |                |
| Braddock Park                  | 0.09  | X  | COB       | BPRD                 | BPRD                              | A97                       | X   | E | South End    | Residential             | Malls, Squares & Plazas              |             |                |
| Bradford Street Play Area      | 0.04  | X  | COB       | BPRD                 |                                   | A97                       | X   | G | South End    | Residential             | Parks, Playgrounds & Athletic Fields |             |                |
| Chester Square                 | 0.89  | X  | COB       | BPRD                 |                                   | A97                       | X   | G | South End    | Residential             | Malls, Squares & Plazas              |             |                |
| Childe Hassam Park             | 0.06  | X  | COB       | BPRD                 |                                   | A97                       | X   | E | South End    | Residential             | Malls, Squares & Plazas              |             |                |
| Concord Square                 | 0.15  | X  | COB       | BPRD                 | BPRD                              | A97                       | X   | G | South End    | Residential             | Malls, Squares & Plazas              |             |                |
| Franklin Square                | 2.48  | X  | COB       | BPRD                 |                                   | A97/LWCF                  | X   | G | South End    | Residential             | Malls, Squares & Plazas              |             |                |
| Harriet Tubman Square          | 0.14  | X  | COB       | BPRD                 | BPRD                              | A97                       | X   | E | South End    | Open Space              | Malls, Squares & Plazas              |             |                |
| Hayes Park                     | 0.28  | X  | COB       | BPRD                 |                                   | A97                       | X   | G | South End    | Residential             | Parks, Playgrounds & Athletic Fields | P           | P              |
| Hiscock Park                   | 0.11  | X  | COB       | BPRD                 |                                   | A97                       | X   | G | South End    | Residential             | Parks, Playgrounds & Athletic Fields |             |                |
| Msgr. Reynolds Playground      | 0.32  | X  | COB       | BPRD                 |                                   | A97                       | X   | E | South End    | Residential             | Parks, Playgrounds & Athletic Fields | P           | P,S            |
| Newland Street Park            | 0.15  | X  | COB       | BPRD                 | BPRD                              | A97                       | X   | G | South End    | Open Space              | Parks, Playgrounds & Athletic Fields | P           | P              |
| O'Day Playground               | 0.72  | X  | COB       | BPRD                 |                                   | A97/PARC/UPARR            | X   |   | South End    | Open Space              | Parks, Playgrounds & Athletic Fields | C,P,S       | C,P,S,G        |
| Peters Park I                  | 3.33  | X  | COB       | BPRD                 |                                   | A97                       | X   | G | South End    | Residential             | Parks, Playgrounds & Athletic Fields | C,D,P,F     | C,D,P,F,S      |
| Ringgold Park                  | 0.45  | X  | COB       | BPRD                 |                                   | A97                       | X   | E | South End    | Residential             | Parks, Playgrounds & Athletic Fields | C,P,S       | C,P,S          |
| Rotch Playground               | 2.75  | X  | COB       | BPRD                 |                                   | A97                       | X   | E | South End    | Industrial              | Parks, Playgrounds & Athletic Fields | F           | F              |
| Rutland Square                 | 0.16  | X  | COB       | BPRD                 | BPRD                              | A97                       | X   | G | South End    | Residential             | Malls, Squares & Plazas              |             |                |
| South End South Burying Ground | 1.47  | X  | COB       | BPRD                 |                                   | Ch114S7/A97               | X   | G | South End    | Residential             | Cemeteries & Burying Grounds         |             |                |

SECTION 5 – INVENTORY OF LANDS OF CONSERVATION AND RECREATION INTEREST (OPEN SPACE INVENTORY)

| Open Space Site Name       | Acres | PA | Ownership | Open Space Own/Juris | Open Space Mngmnt | Protection (Grant Bolded) | POS | C | Neighborhood | General Zoning District     | Type                                 | Current Use | Potential Use |
|----------------------------|-------|----|-----------|----------------------|-------------------|---------------------------|-----|---|--------------|-----------------------------|--------------------------------------|-------------|---------------|
| St Helena's Park           | 0.17  | X  | COB       | BPRD                 |                   | A97                       | X   | G | South End    | Open Space                  | Parks, Playgrounds & Athletic Fields |             |               |
| Titus Sparrow Park         | 1.80  | X  | COB       | BPRD                 |                   | A97                       | X   | G | South End    | Residential                 | Parks, Playgrounds & Athletic Fields | C,P         | C,P,G         |
| Union Park                 | 0.37  | X  | COB       | BPRD                 | BPRD              | A97                       | X   | G | South End    | Open Space                  | Parks, Playgrounds & Athletic Fields |             |               |
| Waltham Square             | 0.12  | X  | COB       | BPRD                 |                   | A97                       | X   | G | South End    | Industrial                  | Malls, Squares & Plazas              |             |               |
| Watson Park                | 0.11  | X  | COB       | BPRD                 | BPRD              | A97                       | X   | G | South End    | Open Space                  | Parks, Playgrounds & Athletic Fields |             |               |
| Worcester Square           | 0.34  | X  | COB       | BPRD                 | BPRD              | A97                       | X   | G | South End    | Residential                 | Malls, Squares & Plazas              |             |               |
| Allendale Woods I          | 48.15 | X  | COB       | BPRD                 | BPRD              | A97/WPA                   | X   |   | West Roxbury | Conservation Protection Sub | Urban Wilds                          |             |               |
| Allendale Woods II         | 10.60 | X  | COB       | BCC                  | BPRD              | LWCF/A97/WPA              | X   |   | West Roxbury | Open Space                  | Urban Wilds                          |             |               |
| Beethoven School Play Area | 0.52  | X  | COB       | BPRD                 |                   | A97                       | X   | G | West Roxbury | Residential                 | Parks, Playgrounds & Athletic Fields | P           | P             |
| Billings Field             | 10.78 | X  | COB       | BPRD                 |                   | A97/LWCF                  | X   | G | West Roxbury | Open Space                  | Parks, Playgrounds & Athletic Fields | C,P,S,F     | C,P,S,F,W,G   |
| Carroll Pond Playground    | 0.48  | X  | COB       | BPRD                 |                   | A97/WPA                   | X   | G | West Roxbury | Residential                 | Parks, Playgrounds & Athletic Fields |             |               |
| Draper Playground          | 5.86  | X  | COB       | BPRD                 | BPRD              | A97                       | X   | G | West Roxbury | Open Space                  | Parks, Playgrounds & Athletic Fields | C,P,F       | C,P,F,W       |
| Duffie Square              | 0.06  | X  | COB       | BPRD                 | Private           | A97                       | X   | G | West Roxbury | Residential                 | Malls, Squares & Plazas              |             |               |
| Dunbarton Woods            | 0.74  | X  | COB       | BCC                  | Private+BPRD      | A97                       | X   |   | West Roxbury | Residential                 | Urban Wilds                          |             |               |
| Hynes Playground           | 6.42  | X  | COB       | BPRD                 |                   | A97                       | X   | G | West Roxbury | Open Space                  | Parks, Playgrounds & Athletic Fields | C,P,S,F     | C,P,S,F       |
| Millennium Park I          | 91.66 | X  | COB       | BPRD                 | BPRD              | SURF/WPA                  | X   | E | West Roxbury | Open Space                  | Parks, Playgrounds & Athletic Fields | P,F         | P,F,R         |
| Millennium Park II         | 8.33  | X  | COB       | BCC                  | BPRD              | A97/SURF/WPA              | X   | E | West Roxbury | Open Space                  | Urban Wilds                          |             |               |
| Piemonte Park              | 0.09  | X  | COB       | BPRD                 |                   | A97                       | X   | G | West Roxbury | Open Space                  | Malls, Squares & Plazas              |             |               |
| Rivermoor II               | 1.03  | X  | COB       | BCC                  | BPRD              | A97                       | X   |   | West Roxbury | Open Space                  | Urban Wilds                          |             |               |
| Rivermoor III              | 0.52  | X  | COB       | BCC                  | BPRD              | A97                       | X   |   | West Roxbury | Open Space                  | Urban Wilds                          |             |               |
| VFW Parkway II             | 0.65  | X  | COB       | BPRD                 | BPRD              | A97                       | X   | G | West Roxbury | Open Space                  | Parks, Playgrounds & Athletic Fields |             |               |
| Westerly Burying Ground    | 0.90  | X  | COB       | BPRD                 |                   | Ch114S7/A97/NRHP          | X   | G | West Roxbury | Open Space                  | Cemeteries & Burying Grounds         |             |               |
| Zero Quinn Way             | 0.03  | X  | COB       | BPRD                 |                   | A97                       | X   | G | West Roxbury | Comm/Off/Business           | Parks, Playgrounds & Athletic Fields |             |               |

**STATE-OWNED**

| Open Space Site Name           | Acres  | PA | Ownership | Open Space Ownership/Jurisdiction | Open Space Mngmnt            | Protection (Grant Bolded)      | POS | C | Neighborhood     | General Zoning District | Current Use (Open Space Type)        |
|--------------------------------|--------|----|-----------|-----------------------------------|------------------------------|--------------------------------|-----|---|------------------|-------------------------|--------------------------------------|
| Boyden Park                    | 0.48   | X  | COM       | DCR                               |                              | A97                            | X   |   | Allston-Brighton | Institutional           | Malls, Squares & Plazas              |
| Chestnut Hill Reservoir        | 115.81 | X  | COM       | DCR                               |                              | A97/NRHP/WPA                   | X   |   | Allston-Brighton | Open Space              | Parkways, Reservations & Beaches     |
| Chestnut Hill Reservoir Garden | 0.11   | X  | COM       | DCR                               |                              | A97                            | X   |   | Allston-Brighton | Open Space              | Community Gardens                    |
| Leo M. Birmingham Parkway      | 6.98   | X  | COM       | DCR                               |                              | A97                            | X   |   | Allston-Brighton | Comm/Off/Business       | Parkways, Reservations & Beaches     |
| Reilly Playground              | 6.97   | X  | COM       | DCR                               |                              | A97                            | X   |   | Allston-Brighton | Open Space              | Parks, Playgrounds & Athletic Fields |
| Armenian Heritage Park         | 0.25   | X  | MassDOT   | RFK Greenway Conservancy          | Armenian Heritage Foundation | A97/Acts2008 Ch306/CAT Mit     | X   |   | Central Boston   | Special                 | Malls, Squares & Plazas              |
| Chinatown Park                 | 0.84   | X  | MassDOT   | RFK Greenway Conservancy          |                              | A97/Acts2008 Ch306/CAT Mit/RFK | X   |   | Central Boston   | Open Space              | Malls, Squares & Plazas              |



| Open Space Site Name         | Acres  | PA | Ownership | Open Space Ownership/Jurisdiction | Open Space Mngmnt | Protection (Grant Bolded)      | POS | C | Neighborhood   | General Zoning District | Current Use (Open Space Type)        |
|------------------------------|--------|----|-----------|-----------------------------------|-------------------|--------------------------------|-----|---|----------------|-------------------------|--------------------------------------|
| Dewey Square Parks           | 2.64   | X  | MassDOT   | RFK Greenway Conservancy          |                   | A97/Acts2008 Ch306/CAT Mit/RFK | X   |   | Central Boston | Special                 | Malls, Squares & Plazas              |
| Endicott Triangle            | 0.04   | X  | MassDOT   | RFK Greenway Conservancy          |                   | A97/Acts2008 Ch306/CAT Mit/RFK | X   |   | Central Boston | Special                 | Malls, Squares & Plazas              |
| Lincoln Street Green         | 0.18   | X  | MassDOT   | RFK Greenway Conservancy          |                   | A97/Acts2008 Ch306/CAT Mit/RFK | X   |   | Central Boston | Special                 | Malls, Squares & Plazas              |
| Nashua Street Park           | 2.03   | X  | COM       | DCR                               |                   | A97/Ch91/WPA                   | X   |   | Central Boston | Open Space              | Parkways, Reservations & Beaches     |
| North End Park               | 2.83   | X  | MassDOT   | RFK Greenway Conservancy          |                   | A97/Acts2008 Ch306/CAT Mit/RFK | X   |   | Central Boston | Special                 | Malls, Squares & Plazas              |
| North Point Park             | 2.34   | X  | COM       | DCR                               |                   | A97/WPA/Ch91                   | X   |   | Central Boston | Special                 | Parks, Playgrounds & Athletic Fields |
| Portal Park                  | 0.37   | X  | MassDOT   | DCR                               | DCR               | A97/CAT Mit                    | X   |   | Central Boston | Open Space              | Malls, Squares & Plazas              |
| Prince Street Park           | 1.28   | X  | COM       | DCR                               |                   | A97/Ch91/WPA                   | X   |   | Central Boston | Open Space              | Parkways, Reservations & Beaches     |
| South Bank Park              | 2.40   | X  | COM       | DCR                               | DCR               | A97/CAT Mit/WPA                | X   |   | Central Boston | Open Space              | Parkways, Reservations & Beaches     |
| Wharf Park                   | 4.71   | X  | MassDOT   | RFK Greenway Conservancy          |                   | A97/Acts2008 Ch306/CAT Mit/RFK | X   |   | Central Boston | Special                 | Malls, Squares & Plazas              |
| City Square                  | 1.21   | X  | COM       | DCR                               |                   | A97/LL                         | X   |   | Charlestown    | Open Space              | Malls, Squares & Plazas              |
| Paul Revere Park             | 6.40   | X  | COM       | DCR                               |                   | A97                            | X   |   | Charlestown    | Open Space              | Parkways, Reservations & Beaches     |
| Rink Grounds                 | 0.73   | X  | COM       | DCR                               |                   | A97                            | X   |   | Charlestown    | Open Space              | Parks, Playgrounds & Athletic Fields |
| Columbia Road Park           | 0.12   | X  | COM       | DCR                               |                   | A97                            | X   |   | Dorchester     | Open Space              | Parks, Playgrounds & Athletic Fields |
| Commercial Point             | 2.38   | X  | COM       | DCR                               | DCR               | A97/WPA/Ch91/LWCF              | X   |   | Dorchester     | Special                 | Parkways, Reservations & Beaches     |
| Gallivan/Hallet Circle       | 0.48   | X  | COM       | DCR                               |                   | A97                            | X   |   | Dorchester     | Comm/Off/Business       | Malls, Squares & Plazas              |
| Malibu Beach                 | 26.12  | X  | COM       | DCR                               |                   | A97                            | X   |   | Dorchester     | Open Space              | Parkways, Reservations & Beaches     |
| McMorrow Playground          | 5.23   | X  | COM       | DCR                               |                   | A97                            | X   |   | Dorchester     | Industrial              | Parks, Playgrounds & Athletic Fields |
| Meany Park                   | 0.23   | X  | COM       | DCR                               |                   | A97                            | X   |   | Dorchester     | Residential             | Parks, Playgrounds & Athletic Fields |
| Old Harbor Park              | 8.04   | X  | COM       | DCR                               |                   | A97/LWCF/WPA/Ch91              | X   |   | Dorchester     | Comm/Off/Business       | Parkways, Reservations & Beaches     |
| Patten's Cove                | 9.66   | X  | COM       | DCR                               |                   | A97/WPA/Ch91                   | X   |   | Dorchester     | Industrial              | Parkways, Reservations & Beaches     |
| Pope John Paul II Park I     | 70.01  | X  | COM       | DCR                               | DCR               | A97/ACEC/WPA                   | X   |   | Dorchester     | Open Space              | Parkways, Reservations & Beaches     |
| Port Norfolk Park            | 12.73  | X  | COM       | DCR                               | DCR               | A97/ACEC/WPA                   | X   |   | Dorchester     | Open Space              | Parkways, Reservations & Beaches     |
| Richardson Park              | 1.11   | X  | COM       | DCR                               | DCR               | A97                            | X   |   | Dorchester     | Residential             | Malls, Squares & Plazas              |
| Rink Grounds                 | 2.53   | X  | COM       | DCR                               | DCR+BPRD          | A97                            | X   |   | Dorchester     | Open Space              | Parks, Playgrounds & Athletic Fields |
| Savin Hill Beach             | 3.43   | X  | COM       | DCR                               |                   | A97                            | X   |   | Dorchester     | Open Space              | Parkways, Reservations & Beaches     |
| Savin Hill Cove              | 1.77   | X  | COM       | DCR                               |                   | A97/WPA                        | X   |   | Dorchester     | Special                 | Parkways, Reservations & Beaches     |
| Tenean Beach                 | 8.70   | X  | COM       | DCR                               |                   | A97/ACEC                       | X   |   | Dorchester     | Open Space              | Parkways, Reservations & Beaches     |
| Toohig Playground            | 2.12   | X  | COM       | DCR                               |                   | A97                            | X   |   | Dorchester     | Residential             | Parks, Playgrounds & Athletic Fields |
| Ventura Playground           | 1.31   | X  | COM       | DCR                               |                   | A97                            | X   |   | Dorchester     | Open Space              | Parks, Playgrounds & Athletic Fields |
| Victory Road Park            | 6.16   | X  | COM       | DCR                               |                   | A97                            | X   |   | Dorchester     | Open Space              | Parkways, Reservations & Beaches     |
| West Link Park               | 3.59   | X  | COM       | DCR                               | DCR               | A97/WPA/Ch91                   | X   |   | Dorchester     | Comm/Off/Business       | Parkways, Reservations & Beaches     |
| Belle Isle Marsh Reservation | 142.10 | X  | COM       | DCR                               |                   | A97/LWCF/WPA/Ch91/ACEC         | X   |   | East Boston    | Open Space              | Parkways, Reservations & Beaches     |
| Constitution Beach           | 25.31  | X  | COM       | DCR                               |                   | A97                            | X   |   | East Boston    | Open Space              | Parkways, Reservations & Beaches     |
| East Boston Piers Park       | 6.79   | X  | MassPort  | COM                               | MassPort          | Statute                        | X   |   | East Boston    | Open Space              | Parks, Playgrounds & Athletic Fields |

## SECTION 5 – INVENTORY OF LANDS OF CONSERVATION AND RECREATION INTEREST (OPEN SPACE INVENTORY)

| Open Space Site Name           | Acres  | PA | Ownership | Open Space Ownership/Jurisdiction | Open Space Mngmnt | Protection (Grant Bolded) | POS | C | Neighborhood    | General Zoning District     | Current Use (Open Space Type)        |
|--------------------------------|--------|----|-----------|-----------------------------------|-------------------|---------------------------|-----|---|-----------------|-----------------------------|--------------------------------------|
| Agassiz Road                   | 0.60   | X  | COM       | DCR                               | DCR               | A97/WPA                   | X   |   | Fenway/Longwood | Open Space                  | Parkways, Reservations & Beaches     |
| Boylston Street II             | 1.78   | X  | COM       | DCR                               | DCR               | A97/WPA                   | X   |   | Fenway/Longwood | Residential                 | Parkways, Reservations & Beaches     |
| Charlesgate I                  | 6.59   | X  | COM       | DCR                               | DCR               | A97                       | X   |   | Fenway/Longwood | Residential                 | Parkways, Reservations & Beaches     |
| Charlesgate II                 | 1.49   | X  | COM       | DCR                               | DCR               | A97                       | X   |   | Fenway/Longwood | Residential                 | Parkways, Reservations & Beaches     |
| Park Drive II                  | 1.38   | X  | COM       | DCR                               | DCR               | A97/NRHP                  | X   |   | Fenway/Longwood | Residential                 | Parkways, Reservations & Beaches     |
| Riverway II                    | 2.36   | X  | COM       | DCR                               | DCR               | A97/NRHP/GPOD             | X   |   | Fenway/Longwood | Institutional               | Parkways, Reservations & Beaches     |
| The Fenway II                  | 0.77   | X  | COM       | DCR                               | DCR               | A97/NRHP                  | X   |   | Fenway/Longwood | Residential                 | Parkways, Reservations & Beaches     |
| Gallops Island                 | 25.10  | X  | COM       | DCR                               |                   | A97/Ch91/WPA              | X   |   | Harbor Islands  | Comm/Off/Business           | Parkways, Reservations & Beaches     |
| Georges Island                 | 40.46  | X  | COM       | DCR                               |                   | A97/Ch91/WPA              | X   |   | Harbor Islands  | Comm/Off/Business           | Parkways, Reservations & Beaches     |
| Lovells Island                 | 60.96  | X  | COM       | DCR                               |                   | A97/Ch91/WPA              | X   |   | Harbor Islands  | Comm/Off/Business           | Parkways, Reservations & Beaches     |
| Spectacle Island II            | 25.52  | X  | COM       | DCR                               | DCR               | A97                       | X   |   | Harbor Islands  | Industrial                  | Parks, Playgrounds & Athletic Fields |
| Camp Meigs                     | 2.87   | X  | COM       | DCR                               |                   | A97/ACEC                  | X   |   | Hyde Park       | Residential                 | Parks, Playgrounds & Athletic Fields |
| Colella Playground             | 0.66   | X  | COM       | DCR                               |                   | A97                       | X   |   | Hyde Park       | Comm/Off/Business           | Parks, Playgrounds & Athletic Fields |
| Connell Fields/Hickey Courts   | 16.78  | X  | COM       | DCR                               |                   | A97                       | X   |   | Hyde Park       | Residential                 | Parks, Playgrounds & Athletic Fields |
| Dana Avenue Urban Wild I       | 0.78   | X  | COM       | DCR                               |                   | A97                       | X   |   | Hyde Park       | Industrial                  | Urban Wilds                          |
| Dooley Playground              | 0.54   | X  | COM       | DCR                               |                   | A97                       | X   |   | Hyde Park       | Residential                 | Parks, Playgrounds & Athletic Fields |
| Doyle Playground               | 0.94   | X  | COM       | DCR                               |                   | A97                       | X   |   | Hyde Park       | Residential                 | Parks, Playgrounds & Athletic Fields |
| Martini Playground             | 5.78   | X  | COM       | DCR                               |                   | A97/LWCF/WPA              | X   |   | Hyde Park       | Comm/Off/Business           | Parkways, Reservations & Beaches     |
| Mother Brook Reservation       | 30.39  | X  | COM       | DCR                               |                   | A97                       | X   |   | Hyde Park       | Residential                 | Parkways, Reservations & Beaches     |
| Moynihhan Playground           | 7.19   | X  | COM       | DCR                               |                   | A97                       | X   |   | Hyde Park       | Residential                 | Parks, Playgrounds & Athletic Fields |
| Neponset Valley Parkway        | 5.54   | X  | COM       | DCR                               |                   | A97                       | X   |   | Hyde Park       | Residential                 | Parkways, Reservations & Beaches     |
| Railroad Avenue                | 1.10   | X  | COM       | DCR                               |                   | A97                       | X   |   | Hyde Park       | Residential                 | Urban Wilds                          |
| Stony Brook Recreation Complex | 27.40  | X  | COM       | DCR                               |                   | A97                       | X   |   | Hyde Park       | Residential                 | Parks, Playgrounds & Athletic Fields |
| Stony Brook Reservation I      | 285.44 | X  | COM       | DCR                               |                   | A97/Wetlands              | X   |   | Hyde Park       | Residential                 | Parkways, Reservations & Beaches     |
| Stony Brook Reservation III    | 70.24  | X  | COM       | DCR                               |                   | A97/WPA/NHP               | X   |   | Hyde Park       | Residential                 | Parkways, Reservations & Beaches     |
| Truman Parkway                 | 2.72   | X  | COM       | DCR                               |                   | A97                       | X   |   | Hyde Park       | Industrial                  | Parkways, Reservations & Beaches     |
| Weider Park                    | 6.88   | X  | COM       | DCR                               |                   | A97                       | X   |   | Hyde Park       | Residential                 | Parks, Playgrounds & Athletic Fields |
| Arborway I                     | 16.78  | X  | COM       | DCR                               | DCR               | A97/GPOD                  | X   |   | Jamaica Plain   | Open Space                  | Parkways, Reservations & Beaches     |
| Arborway Overpass Path         | 1.16   | X  | COM       | DCR                               | DCR               | A97                       | X   |   | Jamaica Plain   | Open Space                  | Parkways, Reservations & Beaches     |
| Centre Street I                | 2.25   | X  | COM       | DCR                               | DCR               | A97/100/GPOD              | X   |   | Jamaica Plain   | Residential                 | Parkways, Reservations & Beaches     |
| Chestnut Street                | 1.04   | X  | COM       | DCR                               | DCR               | A97/GPOD                  | X   |   | Jamaica Plain   | Conservation Protection Sub | Parkways, Reservations & Beaches     |
| Johnson Park I                 | 2.60   | X  | COM       | DCR                               |                   | A97                       | X   |   | Jamaica Plain   | Open Space                  | Parks, Playgrounds & Athletic Fields |
| Johnson Park II                | 0.17   | X  | MBTA      | DCR                               | DCR               | A97                       | X   |   | Jamaica Plain   | Open Space                  | Parks, Playgrounds & Athletic Fields |
| Perkins Street                 | 0.23   | X  | COM       | DCR                               | DCR               | A97/GPOD                  | X   |   | Jamaica Plain   | Open Space                  | Parkways, Reservations & Beaches     |
| Willow Pond Meadow             | 6.25   | X  | COM       | DCR                               | DCR               | A97/WPA                   | X   |   | Jamaica Plain   | Open Space                  | Parks, Playgrounds & Athletic Fields |
| Kennedy Garden                 | 0.16   | X  | COM       | DCR                               |                   | A97                       | X   |   | Mattapan        | Open Space                  | Community Gardens                    |
| Kennedy Playground             | 0.26   | X  | COM       | DCR                               |                   | A97                       | X   |   | Mattapan        | Open Space                  | Parks, Playgrounds & Athletic Fields |
| Msgr. Francis A. Ryan Park     | 6.14   | X  | COM       | DCR                               |                   | A97                       | X   |   | Mattapan        | Open Space                  | Parks, Playgrounds & Athletic Fields |
| Riverway IV                    | 1.92   | X  | COM       | DCR                               | DCR               | A97/NRHP/GPOD             | X   |   | Mission Hill    | Residential                 | Parkways, Reservations & Beaches     |
| Charles River Reservation      | 171.90 | X  | COM       | DCR                               | DCR               | A97/Ch91/WPA              | X   |   | Multi-          | Open Space                  | Parkways, Reservations & Beaches     |



| Open Space Site Name                | Acres  | PA | Ownership | Open Space Ownership/Jurisdiction | Open Space Mngmnt | Protection (Grant Bolded) | POS | C | Neighborhood | General Zoning District                    | Current Use (Open Space Type)        |
|-------------------------------------|--------|----|-----------|-----------------------------------|-------------------|---------------------------|-----|---|--------------|--|--------------------------------------|
| Neponset River Reservation I        | 183.50 | X  | COM       | DCR                               | DCR               | A97/WPA/ACEC              | X   |   | Multi-       | Open Space                                 | Parkways, Reservations & Beaches     |
| Southwest Corridor Park             | 48.48  | X  | MBTA      | DCR                               | DCR               | A97                       | X   |   | Multi-       | Industrial                                 | Parkways, Reservations & Beaches     |
| Arborway II                         | 1.15   | X  | COM       | DCR                               | DCR               | A97                       | X   |   | Roslindale   | Open Space & Residential s                 | Parkways, Reservations & Beaches     |
| Centre Street II                    | 0.34   | X  | COM       | DCR                               | DCR               | A97/100/GPOD              | X   |   | Roslindale   | Residential                                | Parkways, Reservations & Beaches     |
| Melnea A. Cass Recreational Complex | 2.58   | X  | COM       | DCR                               | DCR               | A97                       | X   |   | Roxbury      | Open Space                                 | Parks, Playgrounds & Athletic Fields |
| Morton Street                       | 0.76   | X  | COM       | DCR                               |                   | A97                       | X   |   | Roxbury      | Comm/Off/Business                          | Parkways, Reservations & Beaches     |
| Roxbury Heritage State Park I       | 2.82   | X  | COM       | DCR                               |                   | A97                       | X   |   | Roxbury      | Institutional                              | Parks, Playgrounds & Athletic Fields |
| Carson Beach                        | 24.65  | X  | COM       | DCR                               |                   | A97                       | X   |   | South Boston | Open Space                                 | Parkways, Reservations & Beaches     |
| Columbia Road/Day Boulevard         | 16.85  | X  | COM       | DCR                               | DCR               | A97                       | X   |   | South Boston | Open Space                                 | Parkways, Reservations & Beaches     |
| M Street Beach                      | 4.40   | X  | COM       | DCR                               |                   | A97                       | X   |   | South Boston | Open Space                                 | Parkways, Reservations & Beaches     |
| Marine Park                         | 17.20  | X  | COM       | DCR                               |                   | A97                       | X   |   | South Boston | Open Space                                 | Parkways, Reservations & Beaches     |
| Strandway/Castle Island             | 47.70  | X  | COM       | DCR                               |                   | A97                       | X   |   | South Boston | Open Space                                 | Parkways, Reservations & Beaches     |
| Bellevue Hill Reservation           | 26.67  | X  | COM       | DCR                               |                   | A97                       | X   |   | West Roxbury | Open Space                                 | Parkways, Reservations & Beaches     |
| Centre Street IV                    | 0.32   | X  | COM       | DCR                               | DCR               | A97                       | X   |   | West Roxbury | Conservation Protection Sub & Residntl Dst | Parkways, Reservations & Beaches     |
| Hancock Woods I                     | 45.95  | X  | COM       | DCR                               |                   | A97/WPA                   | X   |   | West Roxbury | Conservation Protection Sub                | Parkways, Reservations & Beaches     |
| Havey Beach                         | 15.20  | X  | COM       | DCR                               | DCR               | A97/WPA                   | X   |   | West Roxbury | Open Space                                 | Parkways, Reservations & Beaches     |
| Sawmill Brook/Brook Farm            | 149.44 | X  | COM       | DCR                               |                   | A97/NRHP/WPA              | X   |   | West Roxbury | Open Space                                 | Parkways, Reservations & Beaches     |
| Stony Brook Reservation II          | 141.96 | X  | COM       | DCR                               |                   | A97                       | X   |   | West Roxbury | Residential                                | Parkways, Reservations & Beaches     |
| VFW Parkway I                       | 12.44  | X  | COM       | DCR                               | DCR               | A97                       | X   |   | West Roxbury | Comm/Off/Business                          | Parkways, Reservations & Beaches     |
| West Roxbury Parkway                | 31.76  | X  | COM       | DCR                               |                   | A97                       | X   |   | West Roxbury | Comm/Off/Business                          | Parkways, Reservations & Beaches     |

### FEDERALLY-OWNED

| Open Space Site Name   | Acres | PA | Ownership                | Open Space Ownership/Jurisdiction | Open Space Mngmnt | Protection (Grant Bolded) | POS | C | Neighborhood | General Zoning Districts | Current Use (Open Space Type)        |
|------------------------|-------|----|--------------------------|-----------------------------------|-------------------|---------------------------|-----|---|--------------|--------------------------|--------------------------------------|
| Bunker Hill Monument   | 3.78  | X  | United States of America | NPS                               | NPS               | NRHP/PR                   | X   |   | Charlestown  | Residential District     | Malls, Squares & Plazas              |
| Navy Yard Grounds      | 3.58  | X  |                          | NPS                               |                   | NHL                       | X   |   | Charlestown  | Industrial District      | Parks, Playgrounds & Athletic Fields |
| Dorchester Heights NHS | 4.40  | X  | United States of America | NPS                               |                   | NRHP                      | X   |   | South Boston | Residential District     | Malls, Squares & Plazas              |

### PRIVATELY-OWNED

| Open Space Site Name               | Acres | PA | Ownership | Open Space Ownership/Jurisdiction | Open Space Mngmnt | Protection (Grant Bolded) | POS | C | Neighborhood     | General Zoning Districts      | Current Use (Open Space Type)        |
|------------------------------------|-------|----|-----------|-----------------------------------|-------------------|---------------------------|-----|---|------------------|-------------------------------|--------------------------------------|
| Brian Honan Park                   | 0.96  | X  | Private   | BCC                               | Private           | A97/CR                    | X   |   | Allston-Brighton | Residential District          | Parks, Playgrounds & Athletic Fields |
| Theresa Hynes Park                 | 0.42  | X  | Private   | BCC                               | Private           | A97/CR                    | X   |   | Allston-Brighton | Residential District          | Parks, Playgrounds & Athletic Fields |
| Theresa Hynes Park Access Easement | 0.02  | X  | Private   | BCC                               | Private           | A97/CR                    | X   |   | Allston-Brighton | Residential District          | Parks, Playgrounds & Athletic Fields |
| Norman Leventhal Park              | 1.54  | X  | Private   | BRA                               | Private           | Agrmnt                    | X   |   | Central Boston   | Comm/Office/Business District | Parks, Playgrounds & Athletic Fields |

## SECTION 5 – INVENTORY OF LANDS OF CONSERVATION AND RECREATION INTEREST (OPEN SPACE INVENTORY)

| Open Space Site Name          | Acres  | PA | Ownership | Open Space Ownership/Jurisdiction | Open Space Mngmnt          | Protection (Grant Bolded) | POS | C | Neighborhood   | General Zoning Districts      | Current Use (Open Space Type)        |
|-------------------------------|--------|----|-----------|-----------------------------------|----------------------------|---------------------------|-----|---|----------------|-------------------------------|--------------------------------------|
| Patrick J. Kelly Park         | 0.25   | X  | Private   | Private                           | Private                    | A97                       | X   |   | Charlestown    | Residential District          | Parks, Playgrounds & Athletic Fields |
| Thompson Island               | 169.89 | L  | Private   | DCR/NPS                           | Private                    | A97/CR                    | X   |   | Harbor Islands | Comm/Office/Business District | Parkways, Reservations & Beaches     |
| Blake Estates Urban Wild I    | 1.21   | X  | Private   | BCC                               | Private                    | A97/CR/WPA                | X   |   | Hyde Park      | Industrial District           | Urban Wilds                          |
| Blake Estates Urban Wild II   | 0.35   | N  | Private   | BCC                               | Private                    | A97/CR/WPA                | X   |   | Hyde Park      | Residential District          | Parks, Playgrounds & Athletic Fields |
| Stony Brook Reservation CR    | 2.56   | N  | Private   | DCR                               | Private                    | A97                       | X   |   | Hyde Park      |                               | Parkways, Reservations & Beaches     |
| Lawrence Farm                 | 41.16  | N  | Private   | TTOR                              | Private                    | AP/Ch61A (Part)           | X   |   | Jamaica Plain  | CPS                           | Agricultural Preservation            |
| Parley Vale Preserve          | 0.72   | N  | Private   | BCC                               | Private                    | A97/Easement              | X   |   | Jamaica Plain  | Residential District          | Parks, Playgrounds & Athletic Fields |
| Boston Nature Center          | 58.53  | X  | Private   | MAS                               | MAS                        | LandTrust/Stat            | X   |   | Mattapan       | Industrial District           | Urban Wilds                          |
| Clark/Cooper Community Garden | 3.55   | N  | Private   | MAS                               | Community Group/Non-Profit | LandTrust/Stat            | X   |   | Mattapan       | Industrial District           | Community Gardens                    |
| Parker Hilltop                | 1.69   | X  | Private   | BCC                               | Private + BPRD             | A97/CR                    | X   |   | Mission Hill   | Institutional District        | Urban Wilds                          |
| Nancy Kafka Reserve           | 0.71   | N  | Private   | BCC                               | Private                    | A97/CR                    | X   |   | Roxbury        | Residential District          | Parks, Playgrounds & Athletic Fields |
| Children's Wharf Harborwalk   | 0.23   | X  | Private   | BPRD                              | Private                    | A97/Ch91/WPA              | X   |   | South Boston   | Industrial District           | Malls, Squares & Plazas              |
| Allandale Field               | 2.63   | X  | Private   | BPRD                              | Private + BPRD             | A97/Deed Restr            | X   |   | West Roxbury   | CPS                           | Parks, Playgrounds & Athletic Fields |
| Allandale Woods III           | 16.73  | X  | Private   | BCC                               | Private + BPRD             | A97/CR/WPA                | X   |   | West Roxbury   | CPS                           | Urban Wilds                          |
| Allandale Woods IV            | 6.29   | X  | Private   | BCC                               | Private + BPRD             | A97/CR/WPA                | X   |   | West Roxbury   | CPS                           | Urban Wilds                          |
| Allandale Woods ROW           | 0.16   | X  | Private   | BCC                               | BPRD                       | A97                       | X   |   | West Roxbury   | CPS                           | Urban Wilds                          |
| Allandale Woods V             | 2.78   | X  | Private   | BCC & TTOR                        | BPRD                       | A97/Easmt/WPA             | X   |   | West Roxbury   | CPS                           | Urban Wilds                          |



# UNPROTECTED OPEN SPACE

## CITY-OWNED

| Open Space Site Name                | Acres | PA | Ownership | Open Space Ownership/Jurisdiction | Open Space Mngmnt | Protection (Grant Bolded) | POS | C | Neighborhood         | General Zoning Districts           | Current Use (Open Space Type)        |
|-------------------------------------|-------|----|-----------|-----------------------------------|-------------------|---------------------------|-----|---|----------------------|------------------------------------|--------------------------------------|
| Commonwealth Avenue Outbound        | 5.53  | X  | COB       | BWSC                              |                   |                           | N   |   | Allston-Brighton     | Comm/Office/Business District      | Parkways, Reservations & Beaches     |
| Raymond V. Mellone Park II          | 0.48  | X  | COB       | NULL                              | BPRD              | 100                       | N   |   | Allston-Brighton     | Special District                   | Parks, Playgrounds & Athletic Fields |
| Shubow Park II                      | 0.16  | X  | COB       | NULL                              | BPRD              |                           | N   |   | Allston-Brighton     | Open Space District                | Parks, Playgrounds & Athletic Fields |
| Union Square Plaza                  | 0.39  | X  | COB       | NULL                              |                   |                           | N   |   | Allston-Brighton     | Open Space District                | Malls, Squares & Plazas              |
| Wilson Park                         | 0.10  | X  | COB       | NULL                              |                   |                           | N   |   | Allston-Brighton     | Open Space District                | Malls, Squares & Plazas              |
| Wilson Square                       | 0.06  | X  | COB       | NULL                              |                   |                           | N   |   | Allston-Brighton     | Open Space District                | Malls, Squares & Plazas              |
| BPL Courtyard                       | 0.19  | X  | COB       | NULL                              |                   |                           | N   |   | Back Bay/Beacon Hill | Comm/Office/Business District      | Malls, Squares & Plazas              |
| Aquarium Harborwalk II              | 0.05  | X  | BRA       | NULL                              | BRA               | Ch91/WPA                  | N   |   | Central Boston       | Special District                   | Malls, Squares & Plazas              |
| Federal Reserve Bank Harborwalk     | 0.08  | X  | COB       | NULL                              |                   |                           | N   |   | Central Boston       | Comm/Office/Business District      | Malls, Squares & Plazas              |
| Charlestown HS Athletic Fields      | 10.42 | X  | COB       | NULL                              | BPRD              | Ch91/WPA                  | N   |   | Charlestown          | Open Space District                | Parks, Playgrounds & Athletic Fields |
| Charlestown Sprouts Garden          | 0.48  |    | COB       | NULL                              |                   |                           | N   |   | Charlestown          | Open Space District                | Community Gardens                    |
| Belle Isle Coastal Preserve         | 1.57  | X  | COB       | NULL                              | DND               | WPA/Ch91/ACEC             | N   |   | East Boston          | Open Space District                | Open Land                            |
| Bonito Square                       | 0.06  | X  | COB       | NULL                              | BPRD              |                           | N   |   | East Boston          | Residential District               | Malls, Squares & Plazas              |
| Golden Stairs Terrace Park II       | 0.08  | X  | COB       | NULL                              | BPRD              |                           | N   |   | East Boston          | Residential District               | Malls, Squares & Plazas              |
| English H.S. Athletic Fields        | 7.63  | X  | COB       | NULL                              | BPRD              |                           | N   |   | Jamaica Plain        | Open Space District                | Parks, Playgrounds & Athletic Fields |
| Hunt Playground II                  | 0.19  | X  | COB       | NULL                              | BPRD              |                           | N   |   | Mattapan             | Open Space & Residential Districts | Parks, Playgrounds & Athletic Fields |
| American Legion Highway             | 6.78  | X  | COB       | NULL                              | BPRD              | 100                       | N   |   | Multi-District       | Comm/Office/Business District      | Parkways, Reservations & Beaches     |
| Delano Park                         | 0.21  | X  | COB       | NULL                              | BPRD              |                           | N   |   | Roslindale           | Open Space District                | Malls, Squares & Plazas              |
| Madison Park H.S. Athletic Fields   | 9.61  | X  | COB       | NULL                              | BPRD              |                           | N   |   | Roxbury              | Institutional District             | Parks, Playgrounds & Athletic Fields |
| Peters Park II                      | 0.51  | X  | BRA       | NULL                              | BPRD              |                           | N   |   | South End            | Residential District               | Parks, Playgrounds & Athletic Fields |
| Puerto Rican Veterans Memorial Park | 0.13  | X  | COB       | NULL                              | DND               |                           | N   |   | South End            | Open Space District                | Malls, Squares & Plazas              |
| Union Park Street Playground        | 0.41  | X  | BWSC      | BPRD                              | BPRD              | Lease                     | N   |   | South End            | Special District                   | Parks, Playgrounds & Athletic Fields |
| Bellevue Street Green               | 0.12  | X  | COB       | NULL                              | PWD               |                           | N   |   | West Roxbury         | Residential District               | Malls, Squares & Plazas              |
| Ohrenberger Play Area               | 0.67  | X  | COB       | NULL                              |                   |                           | N   |   | West Roxbury         | Residential District               | Parks, Playgrounds & Athletic Fields |
| West Roxbury H.S. Athletic Fields   | 13.43 | X  | COB       | NULL                              | BPRD              |                           | N   |   | West Roxbury         | Institutional District             | Parks, Playgrounds & Athletic Fields |
| West Roxbury High School Marsh      | 21.49 | X  | COB       | NULL                              |                   | WPA                       | N   |   | West Roxbury         | Institutional District             | Open Land                            |

## STATE-OWNED

| Open Space Site Name      | Acres | PA | Ownership | Open Space Ownership/Jurisdiction | Open Space Mngmnt | Protection (Grant Bolded) | POS | C | Neighborhood     | General Zoning Districts | Current Use (Open Space Type)        |
|---------------------------|-------|----|-----------|-----------------------------------|-------------------|---------------------------|-----|---|------------------|--------------------------|--------------------------------------|
| Commonwealth Plaza        | 0.16  | X  | COM       | NULL                              | Private           |                           | N   |   | Allston-Brighton | Institutional District   | Malls, Squares & Plazas              |
| Pope John Paul II Park II | 0.33  | X  | MBTA      | NULL                              | DCR               |                           | N   |   | Dorchester       | Open Space District      | Parkways, Reservations & Beaches     |
| UMass Harborwalk          | 13.09 | X  | COM       | NULL                              |                   | Ch91/WPA                  | N   |   | Dorchester       | Institutional District   | Parkways, Reservations & Beaches     |
| Bremen Street Park I      | 17.79 | X  | COM       | MA EOEEA                          | MassPort          | CAT Mit                   | N   |   | East Boston      | Special District         | Parks, Playgrounds & Athletic Fields |

## SECTION 5 – INVENTORY OF LANDS OF CONSERVATION AND RECREATION INTEREST (OPEN SPACE INVENTORY)

| Open Space Site Name               | Acres | PA | Ownership | Open Space Ownership/Jurisdiction | Open Space Mngmnt | Protection (Grant Bolded) | POS | C | Neighborhood | General Zoning Districts | Current Use (Open Space Type)        |
|------------------------------------|-------|----|-----------|-----------------------------------|-------------------|---------------------------|-----|---|--------------|--------------------------|--------------------------------------|
| Bremen Street Park II              | 0.01  | X  | MassPort  | MA EOEEA                          | MassPort          | CAT Mit                   | N   |   | East Boston  | Industrial District      | Parks, Playgrounds & Athletic Fields |
| East Boston Greenway Extension     | 1.24  | X  | MassPort  | NULL                              | MassPort          |                           | N   |   | East Boston  | Multiple Districts       | Parks, Playgrounds & Athletic Fields |
| East Boston Memorial Park II       | 1.80  | X  | MassPort  | MA EOEEA                          | BPRD              | CAT Mit/Esment            | N   |   | East Boston  | Open Space District      | Parks, Playgrounds & Athletic Fields |
| East Boston Memorial Park III      | 3.26  | X  | COM       | NULL                              |                   | CAT Mit                   | N   |   | East Boston  | Open Space District      | Parks, Playgrounds & Athletic Fields |
| MassPort Harborwalk                | 2.47  | X  | MassPort  | MA EOEEA                          | MassPort          | AM/Ch91/WPA               | N   |   | East Boston  | Industrial District      | Malls, Squares & Plazas              |
| Navy Fuel Pier Airport Edge Buffer | 0.84  | X  | MassPort  | NULL                              | MassPort          | Ch91/WPA                  | N   |   | East Boston  |                          | Parks, Playgrounds & Athletic Fields |
| Wood Island Bay Edge Park          | 0.60  | X  | MassPort  | NULL                              | MassPort          |                           | N   |   | East Boston  | Residential District     | Parks, Playgrounds & Athletic Fields |
| Bussey Brook Meadow II             | 1.26  | X  | MBTA      | NULL                              |                   |                           | N   |   | Roslindale   | Open Space District      | Open Land                            |
| Tunnel Harborwalk                  | 0.18  | X  | COM       | NULL                              |                   | Ch 91/WPA                 | N   |   | South Boston | Special District         | Malls, Squares & Plazas              |

## FEDERALLY-OWNED

| Open Space Site Name           | Acres | PA | Ownership | Open Space Ownership/Jurisdiction | Open Space Mngmnt | Protection (Grant Bolded) | POS | C | Neighborhood   | General Zoning Districts | Current Use (Open Space Type) |
|--------------------------------|-------|----|-----------|-----------------------------------|-------------------|---------------------------|-----|---|----------------|--------------------------|-------------------------------|
| 408 Atlantic Avenue Harborwalk | 0.03  | X  | USA       | NULL                              | Private           | Ch91/WPA                  | N   |   | Central Boston | Special District         | Malls, Squares & Plazas       |
| Kennedy Library Harborwalk     | 3.36  | X  | USA       | NULL                              | US GSA            | Ch91/WPA                  | N   |   | Dorchester     | Industrial District      | Malls, Squares & Plazas       |
| Fan Pier Plaza                 | 2.36  | X  | USA       | NULL                              |                   | Ch91/WPA                  | N   |   | South Boston   | Special District         | Malls, Squares & Plazas       |

## PRIVATELY-OWNED

| Open Space Site Name            | Acres | PA | Ownership | Open Space Ownership/Jurisdiction | Open Space Mngmnt | Protection (Grant Bolded) | POS | C | Neighborhood     | General Zoning Districts | Current Use (Open Space Type)        |
|---------------------------------|-------|----|-----------|-----------------------------------|-------------------|---------------------------|-----|---|------------------|--------------------------|--------------------------------------|
| Rena Park                       | 2.22  | X  | Private   | NULL                              | Private           | Zoning Agrmnt             | N   |   | Allston-Brighton | Special District         | Parks, Playgrounds & Athletic Fields |
| 400R Atlantic Avenue Harborwalk | 0.05  | X  | Private   | NULL                              | Private           | Ch91/WPA                  | N   |   | Central Boston   | Special District         | Malls, Squares & Plazas              |
| Aquarium Harborwalk I           | 0.57  | X  | Private   | NULL                              |                   | Ch91/WPA                  | N   |   | Central Boston   | Special District         | Malls, Squares & Plazas              |
| Commercial Wharf Harborwalk     | 0.19  | X  | Private   | NULL                              | Private           | Ch91/WPA                  | N   |   | Central Boston   | Special District         | Malls, Squares & Plazas              |
| Independence Wharf Harborwalk   | 0.18  | X  | Private   | NULL                              | Private           | Ch91/WPA                  | N   |   | Central Boston   | Industrial District      | Malls, Squares & Plazas              |
| India Wharf Harborwalk          | 0.42  | X  | Private   | NULL                              | Private           | Ch91/WPA                  | N   |   | Central Boston   | Special District         | Malls, Squares & Plazas              |
| Joe's American Harborwalk       | 0.04  | X  | Private   | NULL                              | Private           | Ch91/WPA                  | N   |   | Central Boston   | Special District         | Malls, Squares & Plazas              |
| Rowe's Wharf Harborwalk         | 1.26  | X  | Private   | NULL                              | Private           | Ch91/WPA                  | N   |   | Central Boston   | Special District         | Malls, Squares & Plazas              |
| Russia Wharf Harborwalk         | 0.06  | X  | Private   | NULL                              |                   | CAT Mit                   | N   |   | Central Boston   | Special District         | Malls, Squares & Plazas              |
| Tufts Wharf Harborwalk          | 0.74  | X  | Private   | NULL                              |                   | CATMit/Ch91/WPA           | N   |   | Central Boston   | Special District         | Malls, Squares & Plazas              |
| Schraffts Centre Harborwalk     | 1.01  | X  | Private   | NULL                              |                   | Ch91/WPA/100              | N   |   | Charlestown      | Industrial District      | Malls, Squares & Plazas              |
| Spaulding Rehabilitation Plaza  | 0.30  | X  | Private   | NULL                              | Private           | WPA/Ch91                  | N   |   | Charlestown      | Special District         | Malls, Squares & Plazas              |
| St Francis De Sales Cemetery    | 1.80  |    | Private   | NULL                              |                   |                           | N   |   | Charlestown      | Residential District     | Cemeteries & Burying Grounds         |
| 10 Josephine Street Garden      | 0.07  | N  | TTOR      | TTOR                              | Private           | PDR/Land Trust            | N   |   | Dorchester       | Residential District     | Community Gardens                    |

| Open Space Site Name                | Acres  | PA | Ownership | Open Space Ownership/Jurisdiction | Open Space Mngmnt | Protection (Grant Bolded) | POS | C | Neighborhood    | General Zoning Districts      | Current Use (Open Space Type) |
|-------------------------------------|--------|----|-----------|-----------------------------------|-------------------|---------------------------|-----|---|-----------------|-------------------------------|-------------------------------|
| Cedar Grove Cemetery                | 54.19  |    | Private   | NULL                              |                   |                           | N   |   | Dorchester      | Residential District          | Cemeteries & Burying Grounds  |
| Codman Burying Ground               | 2.63   | N  | Private   | NULL                              |                   |                           | N   |   | Dorchester      | Residential District          | Cemeteries & Burying Grounds  |
| Temple Ohabei Shalom Cemetery       | 2.34   |    | Private   | NULL                              |                   |                           | N   |   | East Boston     | Open Space District           | Cemeteries & Burying Grounds  |
| Stony Brook Sewer Easement          | 0.31   | X  | Private   | NULL                              | Private           | Sewer Easement            | N   |   | Fenway/Longwood | Residential District          | Malls, Squares & Plazas       |
| First Church Cemetery               | 0.63   |    | Private   | NULL                              |                   |                           | N   |   | Jamaica Plain   | Residential District          | Cemeteries & Burying Grounds  |
| Mattahunt Woods II                  | 3.74   |    | Private   | NULL                              |                   | WPA                       | N   |   | Mattapan        | Residential District          | Other Open Land               |
| New Calvary Cemetery                | 59.45  |    | Private   | NULL                              | Private           |                           | N   |   | Mattapan        | Open Space District           | Cemeteries & Burying Grounds  |
| St Mary's Cemetery                  | 10.50  |    | Private   | NULL                              |                   |                           | N   |   | Mattapan        | Open Space District           | Cemeteries & Burying Grounds  |
| St Michael's Cemetery               | 46.50  |    | Private   | NULL                              |                   |                           | N   |   | Mattapan        | Open Space District           | Cemeteries & Burying Grounds  |
| Calvary Cemetery                    | 47.24  |    | Private   | NULL                              | Private           |                           | N   |   | Roslindale      | Residential District          | Cemeteries & Burying Grounds  |
| Forest Hills Cemetery               | 243.79 | X  | Private   | NULL                              |                   |                           | N   |   | Roslindale      | Open Space District           | Cemeteries & Burying Grounds  |
| Toll Gate Cemetery                  | 0.90   | N  | Private   | NULL                              |                   |                           | N   |   | Roslindale      | Open Space District           | Cemeteries & Burying Grounds  |
| Fan Pier Harborwalk                 | 1.66   | X  | Private   | NULL                              |                   |                           | N   |   | South Boston    | Special District              | Malls, Squares & Plazas       |
| Fort Point Channel Harborwalk       | 1.41   | X  | Private   | NULL                              |                   | CAT Mit                   | N   |   | South Boston    | Industrial District           | Malls, Squares & Plazas       |
| ICA Pier Walk                       | 0.29   | X  | Private   | NULL                              |                   |                           | N   |   | South Boston    | Comm/Office/Business District | Malls, Squares & Plazas       |
| Pier Four Harborwalk                | 0.09   | X  | Private   | NULL                              |                   | Ch91/WPA                  | N   |   | South Boston    | Special District              | Malls, Squares & Plazas       |
| Reserved Channel Harborwalk         | 3.19   | X  | Private   | NULL                              | Private           | Ch91                      | N   |   | South Boston    | Industrial District           | Malls, Squares & Plazas       |
| St Augustine Burying Ground         | 0.91   | N  | Private   | Private                           | Private           |                           | N   |   | South Boston    | Residential District          | Cemeteries & Burying Grounds  |
| Congregation Mishkan Tefia Cemetery | 9.59   |    | Private   | NULL                              |                   |                           | N   |   | West Roxbury    | Open Space District           | Cemeteries & Burying Grounds  |
| Gethsemane Cemetery                 | 20.84  |    | Private   | NULL                              |                   |                           | N   |   | West Roxbury    | Open Space District           | Cemeteries & Burying Grounds  |
| Grove Street Cemetery               | 25.38  |    | Private   | NULL                              |                   |                           | N   |   | West Roxbury    | Open Space District           | Cemeteries & Burying Grounds  |
| Mount Benedict Cemetery             | 79.31  |    | Private   | NULL                              |                   |                           | N   |   | West Roxbury    | CPS                           | Cemeteries & Burying Grounds  |
| Mount Lebanon Cemetery              | 48.72  | X  | Private   | NULL                              |                   |                           | N   |   | West Roxbury    | Open Space District           | Cemeteries & Burying Grounds  |
| St Joseph's Cemetery                | 129.11 |    | Private   | NULL                              |                   |                           | N   |   | West Roxbury    | CPS                           | Cemeteries & Burying Grounds  |



# LANDS OF CONSERVATION AND RECREATION INTEREST

## SITES OF OPEN SPACE VALUE

| Site Name / Parcel ID               | Acres | Ownership | Neighborhood     |
|-------------------------------------|-------|-----------|------------------|
| 2100478000                          | 2.46  | Private   | Allston-Brighton |
| 2100479000                          | 0.80  | Private   | Allston-Brighton |
| 2100481000                          | 1.72  | Private   | Allston-Brighton |
| Foster Street Hill                  | 4.14  | Private   | Allston-Brighton |
| ROW 10                              | 0.11  | Public    | Allston-Brighton |
| ROW 9                               | 0.11  | Public    | Allston-Brighton |
| SITE 2                              | 0.67  | Private   | Allston-Brighton |
| The Cenacles                        | 15.34 | Private   | Allston-Brighton |
| 0301628000                          | 0.09  | Private   | Central Boston   |
| 0301632000                          | 0.20  | Private   | Central Boston   |
| 0301639000                          | 0.11  | Private   | Central Boston   |
| 0303037000                          | 2.25  | Public    | Central Boston   |
| 0500068020                          | 0.20  | Private   | Central Boston   |
| Reggie Wong Park                    | 0.32  | Public    | Central Boston   |
| 0200440500                          | 0.09  | Public    | Charlestown      |
| 0201227000                          | 0.41  | Private   | Charlestown      |
| 0202192000                          | 0.10  | Public    | Charlestown      |
| 0202670000                          | 0.11  | Private   | Charlestown      |
| 0202732000                          | 1.33  | Public    | Charlestown      |
| 0203517900                          | 2.66  | Private   | Charlestown      |
| 0203627020                          | 0.04  | Public    | Charlestown      |
| 0203734010                          | 0.12  | Public    | Charlestown      |
| Bunker Hill CC Athletic Fields      | 14.07 | Public    | Charlestown      |
| Bunker Hill CC Campus Grounds       | 4.09  | Public    | Charlestown      |
| Kennedy Family Service Cntr Playlot | 0.20  | Private   | Charlestown      |
| Mt. Vernon Street Plaza             | 0.15  | Public    | Charlestown      |
| O'Reilly Way-Carney Court           | 0.61  | Public    | Charlestown      |
| SITE 6                              | 5.95  | Public    | Charlestown      |
| SITE 8                              | 5.13  | Public    | Charlestown      |
| Thompson Square (ROW)               | 0.06  | Public    | Charlestown      |
| 1401148000                          | 0.12  | Public    | Dorchester       |
| 1401193000                          | 0.16  | Private   | Dorchester       |
| 1401194000                          | 0.33  | Public    | Dorchester       |
| 1401324000                          | 0.25  | Private   | Dorchester       |

| Site Name / Parcel ID | Acres | Ownership | Neighborhood |
|-----------------------|-------|-----------|--------------|
| 1401325000            | 0.14  | Public    | Dorchester   |
| 1401360000            | 0.13  | Private   | Dorchester   |
| 1401361000            | 0.21  | Private   | Dorchester   |
| 1401362000            | 0.23  | Private   | Dorchester   |
| 1401362001            | 0.61  | Private   | Dorchester   |
| 1402488000            | 0.10  | Public    | Dorchester   |
| 1405196150            | 3.28  | Public    | Dorchester   |
| 1602776000            | 2.09  | Private   | Dorchester   |
| 1603411000            | 0.11  | Private   | Dorchester   |
| 1603412000            | 0.11  | Private   | Dorchester   |
| 1603449000            | 0.28  | Private   | Dorchester   |
| 0100395000            | 0.07  | Public    | East Boston  |
| 0100396000            | 0.07  | Private   | East Boston  |
| 0100397000            | 0.07  | Public    | East Boston  |
| 0100398000            | 0.06  | Public    | East Boston  |
| 0100399000            | 0.08  | Public    | East Boston  |
| 0100400000            | 0.07  | Public    | East Boston  |
| 0100401000            | 0.03  | Public    | East Boston  |
| 0100401001            | 0.01  | Public    | East Boston  |
| 0100402000            | 0.06  | Public    | East Boston  |
| 0100403000            | 0.06  | Public    | East Boston  |
| 0100404000            | 0.05  | Public    | East Boston  |
| 0100405000            | 0.06  | Public    | East Boston  |
| 0100406000            | 0.06  | Public    | East Boston  |
| 0100407000            | 0.06  | Public    | East Boston  |
| 0100408000            | 0.05  | Public    | East Boston  |
| 0100409000            | 0.06  | Public    | East Boston  |
| 0100410000            | 0.08  | Public    | East Boston  |
| 0100429000            | 0.11  | Public    | East Boston  |
| 0100430000            | 0.06  | Public    | East Boston  |
| 0100431000            | 0.08  | Public    | East Boston  |
| 0100432000            | 0.09  | Public    | East Boston  |
| 0100432001            | 0.01  | Public    | East Boston  |
| 0100432002            | 0.10  | Public    | East Boston  |
| 0100990000            | 1.06  | Private   | East Boston  |
| 0103709000            | 2.40  | Private   | East Boston  |
| 0103709001            | 0.31  | Private   | East Boston  |
| 0103710000            | 6.53  | Private   | East Boston  |
| 0103988001            | 0.48  | Private   | East Boston  |

| Site Name / Parcel ID | Acres | Ownership          | Neighborhood  |
|-----------------------|-------|--------------------|---------------|
| 0103989000            | 3.12  | Public             | East Boston   |
| 0104332000            | 0.68  | Private            | East Boston   |
| 0104332001            | 0.84  | Private            | East Boston   |
| 0105470000            | 0.31  | Public             | East Boston   |
| 0105533000            | 0.13  | Public             | East Boston   |
| 0105569000            | 0.22  | Public             | East Boston   |
| 0105609550            | 0.53  | Private            | East Boston   |
| 0105664000            | 0.60  | Public             | East Boston   |
| Don Orione            | 9.09  | Private AND Public | East Boston   |
| ROW 2                 | 0.08  | Public             | East Boston   |
| ROW 3                 | 0.08  | Public             | East Boston   |
| ROW 4                 | 0.49  | Public             | East Boston   |
| SITE 7                | 1.33  | Public             | East Boston   |
| 1803703000            | 1.56  | Public             | Hyde Park     |
| 1807234600            | 18.01 | Private            | Hyde Park     |
| 1807263500            | 10.31 | Private            | Hyde Park     |
| 1807317000            | 0.58  | Public             | Hyde Park     |
| 1807318100            | 1.34  | Private            | Hyde Park     |
| 1807321100            | 11.96 | Private            | Hyde Park     |
| 1808526000            | 0.07  | Private            | Hyde Park     |
| 1808585003            | 0.02  | Private            | Hyde Park     |
| 1808585004            | 0.02  | Private            | Hyde Park     |
| 1812160000            | 1.47  | Private            | Hyde Park     |
| 1812998000            | 1.12  | Private            | Hyde Park     |
| 1812999000            | 0.23  | Private            | Hyde Park     |
| 1813004000            | 0.39  | Private            | Hyde Park     |
| 1813005000            | 0.41  | Public             | Hyde Park     |
| 1103764000            | 1.27  | Public             | Jamaica Plain |
| 1103765000            | 1.18  | Public             | Jamaica Plain |
| 1203487000            | 13.16 | Public             | Jamaica Plain |
| 1902226000            | 0.09  | Private            | Jamaica Plain |
| 1902719000            | 7.08  | Private            | Jamaica Plain |
| 1902797020            | 4.75  | Private            | Jamaica Plain |
| 1902800000            | 1.48  | Private            | Jamaica Plain |
| Hellenic Hill I       | 15.26 | Private            | Jamaica Plain |
| Hellenic Hill II      | 6.37  | Private            | Jamaica Plain |
| SITE 4                | 4.79  | Private            | Jamaica Plain |
| 1405147000            | 0.07  | Private            | Mattapan      |
| 1405148000            | 0.09  | Private            | Mattapan      |
| 1405149000            | 0.09  | Private            | Mattapan      |
| 1800113700            | 5.82  | Public             | Mattapan      |
| 1801134000            | 0.36  | Public             | Mattapan      |
| 1803370800            | 5.96  | Private            | Mattapan      |
| 1803370900            | 6.53  | Private            | Mattapan      |

| Site Name / Parcel ID               | Acres | Ownership | Neighborhood |
|-------------------------------------|-------|-----------|--------------|
| Prendergast Entrance                | 1.03  | Private   | Mattapan     |
| 1000617000                          | 0.23  | Private   | Mission Hill |
| 1001220000                          | 0.09  | Public    | Mission Hill |
| 1001221000                          | 0.11  | Public    | Mission Hill |
| Kevin Fitzgerald Park               | 6.58  | Private   | Mission Hill |
| 1806011000                          | 7.01  | Public    | Roslindale   |
| 1806466000                          | 0.30  | Public    | Roslindale   |
| 1808198000                          | 1.11  | Private   | Roslindale   |
| 1903862200                          | 2.63  | Public    | Roslindale   |
| 2005139000                          | 0.12  | Private   | Roslindale   |
| 2005142000                          | 0.11  | Private   | Roslindale   |
| 2005166000                          | 0.14  | Private   | Roslindale   |
| 2005167000                          | 0.14  | Private   | Roslindale   |
| 2005168000                          | 0.13  | Private   | Roslindale   |
| Fredericks Middle School Playground | 5.13  | Public    | Roxbury      |
| NCAAA Museum Grounds                | 0.84  | Private   | Roxbury      |
| St. Monica's                        | 0.80  | Private   | Roxbury      |
| 0600204000                          | 0.50  | Private   | South Boston |
| 0700238100                          | 3.33  | Private   | South Boston |
| 0700238200                          | 1.36  | Private   | South Boston |
| 0306509010                          | 2.39  | Private   | South End    |
| 0306537000                          | 1.05  | Private   | South End    |
| 0306539000                          | 0.43  | Private   | South End    |
| 0500672000                          | 0.68  | Private   | South End    |
| 0500678000                          | 0.03  | Private   | South End    |
| 0500679000                          | 0.03  | Private   | South End    |
| 0801148000                          | 0.11  | Public    | South End    |
| 0801149000                          | 0.04  | Public    | South End    |
| 0801150000                          | 0.03  | Public    | South End    |
| 0801151000                          | 0.03  | Public    | South End    |
| SITE 5                              | 0.31  | Public    | South End    |
| 2003592000                          | 2.01  | Private   | West Roxbury |
| 2003593000                          | 2.01  | Private   | West Roxbury |
| 2003597003                          | 0.30  | Private   | West Roxbury |
| 2003597004                          | 0.19  | Private   | West Roxbury |
| 2003600000                          | 0.31  | Private   | West Roxbury |
| Shaw Woods                          | 73.67 | Private   | West Roxbury |
| SITE 3                              | 1.54  | Private   | West Roxbury |
| St. John Chrysostom Tract           | 4.29  | Private   | West Roxbury |

## SITES OF POTENTIAL OPEN SPACE VALUE

| Site Name/<br>Parcel ID          | Acres | Ownership          | Neighborhood   |
|----------------------------------|-------|--------------------|----------------|
| ROW 1                            | 0.41  | Public             | Central Boston |
| 0703584000                       | 21.65 | Private            | Dorchester     |
| 0703602001                       | 3.59  | Private            | Dorchester     |
| 0703842000                       | 0.44  | Public             | Dorchester     |
| 0703894000                       | 0.79  | Public             | Dorchester     |
| 1400140000                       | 0.63  | Private            | Dorchester     |
| 1502805000                       | 0.79  | Public             | Dorchester     |
| 1502806000                       | 0.02  | Public             | Dorchester     |
| 1502807000                       | 0.06  | Public             | Dorchester     |
| 1502808000                       | 0.06  | Public             | Dorchester     |
| 1503130010                       | 4.71  | Private            | Dorchester     |
| ROW 5                            | 5.13  | Public             | Dorchester     |
| ROW 6                            | 2.47  | Public             | Dorchester     |
| ROW 7                            | 2.07  | Public             | Dorchester     |
| ROW 8                            | 1.04  | Public             | Dorchester     |
| 1811886000                       | 1.06  | Private            | Hyde Park      |
| 1811887000                       | 1.12  | Private            | Hyde Park      |
| 1811889000                       | 1.96  | Private            | Hyde Park      |
| 1812146001                       | 1.92  | Private            | Hyde Park      |
| 1812146002                       | 1.52  | Private            | Hyde Park      |
| 1812152010                       | 23.29 | Private            | Hyde Park      |
| 1812167000                       | 0.70  | Private            | Hyde Park      |
| 1102928050                       | 0.12  | Public             | Jamaica Plain  |
| 1102943000                       | 0.34  | Public             | Jamaica Plain  |
| 1102944000                       | 0.52  | Private            | Jamaica Plain  |
| 1102945000                       | 0.09  | Private            | Jamaica Plain  |
| 1102946000                       | 0.11  | Private            | Jamaica Plain  |
| 1102947000                       | 0.08  | Private            | Jamaica Plain  |
| 1102948000                       | 0.06  | Private            | Jamaica Plain  |
| SITE 1                           | 2.29  | Private AND Public | Jamaica Plain  |
| 1800113400                       | 12.13 | Public             | Mattapan       |
| Franklin Park Zoo<br>Parking/DCR | 26.16 | Public             | Mattapan       |
| Butterfly Garden<br>and Woods    | 1.08  | Private            | Mission Hill   |
| 1806270000                       | 1.27  | Private            | Roslindale     |
| 1806282004                       | 0.61  | Private            | Roslindale     |
| 0602673002                       | 12.42 | Public             | South Boston   |
| 2005738010                       | 0.91  | Public             | West Roxbury   |
| 2005738020                       | 0.48  | Public             | West Roxbury   |
| 2006519000                       | 0.18  | Public             | West Roxbury   |

ROW= right-of-way

## UNCLASSIFIED SPECULATIVE PROPERTIES

| Site Name/Parcel ID                       | Acres | Ownership | Neighborhood         |
|---|-------|-----------|----------------------|
| Boston College<br>Athletic Fields         | 9.72  | Private   | Allston-Brighton     |
| Brighton HS Hillside                      | 1.43  | Public    | Allston-Brighton     |
| Brighton Police Station<br>Campus         | 0.45  | Public    | Allston-Brighton     |
| BU Grounds West                           | 1.10  | Private   | Allston-Brighton     |
| Commonwealth<br>Tenants Association<br>CG | 0.35  | Public    | Allston-Brighton     |
| Crittenton Hospital                       | 2.93  | Private   | Allston-Brighton     |
| Euston Path Rock                          | 0.39  | Public    | Allston-Brighton     |
| Foster Street Rock                        | 4.63  | Private   | Allston-Brighton     |
| Harvard Business<br>School Athlct Flds    | 0.57  | Private   | Allston-Brighton     |
| Kennedy Rock                              | 2.21  | Private   | Allston-Brighton     |
| Nickerson Field                           | 6.35  | Private   | Allston-Brighton     |
| North Beacon Allee                        | 0.84  | Private   | Allston-Brighton     |
| Oak Square II                             | 0.04  | Public    | Allston-Brighton     |
| Soldiers Field                            | 54.74 | Private   | Allston-Brighton     |
| St John's Seminary                        | 59.98 | Private   | Allston-Brighton     |
| St. Elizabeth's Hospital<br>Campus        | 4.86  | Private   | Allston-Brighton     |
| St. Joseph's Prep<br>Athletic Fields      | 3.60  | Private   | Allston-Brighton     |
| Belvidere/Dalton Plaza                    | 0.16  | Public    | Back Bay/Beacon Hill |
| Blackwood/Clairemont<br>Garden            | 0.10  | Public    | Back Bay/Beacon Hill |
| Christian Science Plaza                   | 9.40  | Private   | Back Bay/Beacon Hill |
| Copley Place Plaza                        | 0.29  | Public    | Back Bay/Beacon Hill |
| Dartmouth Street Mall                     | 1.01  | Public    | Back Bay/Beacon Hill |
| Follen Garden                             | 0.10  | Public    | Back Bay/Beacon Hill |
| Greenwich/<br>Cumberland Garden           | 0.10  | Public    | Back Bay/Beacon Hill |
| Harcourt/West<br>Canton Garden            | 0.08  | Public    | Back Bay/Beacon Hill |
| Louisburg Square                          | 0.32  | Private   | Back Bay/Beacon Hill |
| Mount Vernon Square                       | 0.05  | Private   | Back Bay/Beacon Hill |
| State House Park                          | 1.24  | Public    | Back Bay/Beacon Hill |
| Aquarium Plaza                            | 0.66  | Private   | Central Boston       |
| Ashburton Place Plaza                     | 0.82  | Public    | Central Boston       |
| Atlantic Avenue<br>Plantings              | 0.58  | Public    | Central Boston       |
| Ausonia Plaza                             | 0.19  | Public    | Central Boston       |
| Bowdoin Mall                              | 0.50  | Public    | Central Boston       |
| Brooke Courthouse<br>Plaza                | 0.24  | Public    | Central Boston       |
| Cardinal Cushing<br>Park I                | 0.35  | Public    | Central Boston       |
| Cardinal Cushing<br>Park II               | 0.07  | Public    | Central Boston       |



| Site Name/Parcel ID              | Acres | Ownership | Neighborhood   |
|----------------------------------|-------|-----------|----------------|
| Central Court                    | 0.07  | Private   | Central Boston |
| China Gate Plaza                 | 0.14  | Public    | Central Boston |
| Dewey Square Plaza               | 0.58  | Public    | Central Boston |
| Federal Reserve Plaza            | 2.09  | Public    | Central Boston |
| Government Center Garage Plaza   | 0.94  | Private   | Central Boston |
| Grain Exchange Plaza             | 0.05  | Public    | Central Boston |
| Hawkins-New Sudbury Mall I       | 0.10  | Public    | Central Boston |
| Hawkins-New Sudbury Mall II      | 0.07  | Public    | Central Boston |
| I-90 Interchange                 | 1.54  | Public    | Central Boston |
| Jenney Plaza                     | 0.13  | Private   | Central Boston |
| Leather District Park            | 0.42  | Public    | Central Boston |
| Liberty Square                   | 0.03  | Public    | Central Boston |
| Liberty Tree Park                | 0.09  | Public    | Central Boston |
| Long Wharf Boat Access           | 0.08  | Public    | Central Boston |
| Marketplace Plaza I              | 0.29  | Public    | Central Boston |
| Marketplace Plaza II             | 0.10  | Private   | Central Boston |
| Mary Soo Hoo Park                | 0.07  | Public    | Central Boston |
| New Chardon Square               | 1.91  | Public    | Central Boston |
| North Square                     | 0.07  | Public    | Central Boston |
| North Street Park                | 0.24  | Public    | Central Boston |
| Oak Terrace Playlot              | 0.03  | Private   | Central Boston |
| Old City Hall Grounds            | 0.25  | Public    | Central Boston |
| Old West Church Yard             | 0.19  | Private   | Central Boston |
| Oxford Place Plaza               | 0.05  | Private   | Central Boston |
| Pemberton Square Access          | 0.13  | Public    | Central Boston |
| Pemberton Square I               | 0.18  | Public    | Central Boston |
| Pemberton Square II              | 1.06  | Public    | Central Boston |
| Pine Street Park                 | 0.28  | Public    | Central Boston |
| Quincy Market Square             | 1.56  | Public    | Central Boston |
| RFK Greenway I                   | 0.16  | Public    | Central Boston |
| RFK Greenway II                  | 0.29  | Public    | Central Boston |
| Richmond & North Streets Park I  | 0.09  | Public    | Central Boston |
| Richmond & North Streets Park II | 0.28  | Public    | Central Boston |
| School Street Park               | 0.07  | Public    | Central Boston |
| Somerset Street Plaza            | 0.68  | Public    | Central Boston |
| Thoreau Path                     | 3.86  | Private   | Central Boston |
| Union Street Park II             | 0.03  | Public    | Central Boston |
| Urban Arboretum                  | 1.95  | Public    | Central Boston |
| Valenti Square                   | 0.12  | Public    | Central Boston |
| West End Park                    | 0.14  | Public    | Central Boston |
| 13th Street Circle Garden        | 0.06  | Public    | Charlestown    |

| Site Name/Parcel ID                | Acres | Ownership | Neighborhood |
|------------------------------------|-------|-----------|--------------|
| 8th Street Circle Garden           | 0.05  | Public    | Charlestown  |
| 9th Street Circle Garden           | 0.05  | Public    | Charlestown  |
| Charlestown Naval Shipyard Park II | 0.75  | Private   | Charlestown  |
| Corey Street Court                 | 0.18  | Public    | Charlestown  |
| Medford Street Corridor I          | 6.85  | Public    | Charlestown  |
| Medford Street Corridor II         | 1.63  | Private   | Charlestown  |
| Mishawam Playlots                  | 0.24  | Private   | Charlestown  |
| Sullivan Square                    | 1.62  | Public    | Charlestown  |
| 29 Josephine Street Garden         | 0.11  | Private   | Dorchester   |
| Audrey Jacobs Memorial CG          | 0.10  | Private   | Dorchester   |
| Barry Street Garden                | 0.09  | Private   | Dorchester   |
| Boston College HS Athletic Fields  | 18.55 | Private   | Dorchester   |
| Bullard Street Garden              | 0.09  | Private   | Dorchester   |
| Calf Pasture                       | 7.44  | Public    | Dorchester   |
| Centerville Park                   | 0.20  | Public    | Dorchester   |
| Clayborne Street Garden            | 0.08  | Private   | Dorchester   |
| Claymont Terrace                   | 0.61  | Private   | Dorchester   |
| Clementine Park                    | 0.02  | Public    | Dorchester   |
| Codman Square                      | 0.34  | Public    | Dorchester   |
| Columbia Point Community Garden    | 0.05  | Private   | Dorchester   |
| Columbia Road                      | 0.58  | Public    | Dorchester   |
| Columbia Road Mall                 | 0.91  | Public    | Dorchester   |
| Columbia Road Totlot               | 0.22  | Public    | Dorchester   |
| Dever School Schoolyard            | 0.36  | Public    | Dorchester   |
| Dickerman School Yard              | 0.55  | Public    | Dorchester   |
| Edward Everett Square              | 0.09  | Public    | Dorchester   |
| Erie/Wolcott Streets Park          | 0.25  | Private   | Dorchester   |
| Esparanza Garden                   | 0.11  | Private   | Dorchester   |
| Fannie Lou Hamer Community Garden  | 0.10  | Private   | Dorchester   |
| Franklin Field BHA Garden          | 0.10  | Public    | Dorchester   |
| Franklin Hill Green                | 0.51  | Public    | Dorchester   |
| Granite Avenue Ledge               | 0.38  | Private   | Dorchester   |
| Greenwood Community Garden         | 0.20  | Private   | Dorchester   |
| Harbor Point Boulevard             | 2.31  | Private   | Dorchester   |
| Keystone Shoreline                 | 0.52  | Private   | Dorchester   |
| King School Park                   | 0.82  | Public    | Dorchester   |

## SECTION 5 – INVENTORY OF LANDS OF CONSERVATION AND RECREATION INTEREST (OPEN SPACE INVENTORY)

| Site Name/Parcel ID                | Acres | Ownership | Neighborhood |
|------------------------------------|-------|-----------|--------------|
| Leyland Street Garden              | 0.39  | Private   | Dorchester   |
| Lucerne/Balsam Street Garden       | 0.23  | Private   | Dorchester   |
| Lucy Stone Schoolyard              | 0.78  | Public    | Dorchester   |
| Lydon Way Garden                   | 0.19  | Public    | Dorchester   |
| McCormack School Ball Field        | 1.40  | Public    | Dorchester   |
| McCormack School Courts            | 0.32  | Public    | Dorchester   |
| McCormack School Yard              | 0.58  | Public    | Dorchester   |
| Meetinghouse Hill Overlook         | 0.34  | Public    | Dorchester   |
| Melvinside Play Area               | 0.40  | Private   | Dorchester   |
| Monadnock Street Garden            | 0.22  | Private   | Dorchester   |
| Neponset River Reservation II      | 0.78  | Public    | Dorchester   |
| Nightingale Garden                 | 1.37  | Private   | Dorchester   |
| Nonquit Green                      | 0.41  | Private   | Dorchester   |
| Nonquit Street Garden              | 0.15  | Public    | Dorchester   |
| Norton Street Playground           | 0.07  | Public    | Dorchester   |
| Norton/Stonehurst Garden           | 0.08  | Private   | Dorchester   |
| Paul Sullivan House Comm Garden    | 0.05  | Private   | Dorchester   |
| Quincy/Coleman Garden              | 0.30  | Private   | Dorchester   |
| ReVision House Urban Farm #1       | 0.35  | Private   | Dorchester   |
| ReVision House Urban Farm #2       | 0.18  | Private   | Dorchester   |
| Rupert-Trinity Park                | 0.07  | Private   | Dorchester   |
| Scalia Square                      | 0.01  | Public    | Dorchester   |
| Spencer Street Garden              | 0.10  | Private   | Dorchester   |
| UMass Boston Athletic Fields       | 1.71  | Public    | Dorchester   |
| UMass Boston Campus Ctr Oval       | 1.67  | Public    | Dorchester   |
| Washburn Street Green I            | 0.13  | Public    | Dorchester   |
| Washburn Street Green II           | 0.01  | Public    | Dorchester   |
| Wheatland Avenue Victory Garden    | 0.15  | Private   | Dorchester   |
| William S. Britton Square          | 0.03  | Public    | Dorchester   |
| YMCA Community Park                | 1.03  | Private   | Dorchester   |
| Bayswater Street                   | 1.70  | Public    | East Boston  |
| Belle Isle Coastal Preserve        | 1.57  | Public    | East Boston  |
| Condor Street Beach II             | 0.20  | Public    | East Boston  |
| Condor Street Overlook Access Area | 0.03  | Public    | East Boston  |

| Site Name/Parcel ID                | Acres  | Ownership | Neighborhood    |
|------------------------------------|--------|-----------|-----------------|
| Eagle Hill Memorial Park Garden    | 0.15   | Private   | East Boston     |
| East Boston Social Centers Playlot | 0.34   | Private   | East Boston     |
| Festa Field                        | 0.99   | Public    | East Boston     |
| Goodearl Square                    | 0.01   | Public    | East Boston     |
| Joe Ciampa Garden                  | 0.22   | Private   | East Boston     |
| London Street Park                 | 0.14   | Public    | East Boston     |
| Mendoza Square                     | 0.03   | Public    | East Boston     |
| Meridian-London Triangle           | 0.03   | Public    | East Boston     |
| Our Garden                         | 0.21   | Public    | East Boston     |
| Solari Square                      | 0.00   | Public    | East Boston     |
| South Shore Plaza Park             | 0.50   | Private   | East Boston     |
| Umana Schoolyard                   | 2.70   | Public    | East Boston     |
| Wood Island Bay Edge               | 2.90   | Public    | East Boston     |
| Wood Island Bay Marsh              | 88.46  | Public    | East Boston     |
| Avenue Louis Pasteur               | 1.49   | Public    | Fenway/Longwood |
| Beth Israel/Deaconess Plaza        | 0.50   | Private   | Fenway/Longwood |
| BU Grounds Central                 | 4.88   | Private   | Fenway/Longwood |
| BU Grounds East                    | 1.03   | Private   | Fenway/Longwood |
| BU Grounds South                   | 0.91   | Private   | Fenway/Longwood |
| BU Yard                            | 0.18   | Private   | Fenway/Longwood |
| Emanuel College Grounds            | 3.21   | Private   | Fenway/Longwood |
| Fenway Park Field                  | 2.78   | Private   | Fenway/Longwood |
| Harry Ellis Dickson Park           | 0.08   | Public    | Fenway/Longwood |
| Harvard Medical School Quadrangle  | 1.71   | Private   | Fenway/Longwood |
| Huntington-Hemenway Mall           | 0.33   | Public    | Fenway/Longwood |
| Mass Art Campus                    | 0.31   | Public    | Fenway/Longwood |
| Mass Art Park                      | 0.16   | Public    | Fenway/Longwood |
| Oscar Tugo Circle                  | 0.06   | Public    | Fenway/Longwood |
| Symphony Road Garden               | 0.30   | Private   | Fenway/Longwood |
| Wentworth Field                    | 2.98   | Private   | Fenway/Longwood |
| Windsor School Athletic Field      | 1.37   | Private   | Fenway/Longwood |
| Calf Island                        | 22.42  | Public    | Harbor Islands  |
| Deer Island Park                   | 91.34  | Public    | Harbor Islands  |
| Great Brewster Island              | 23.94  | Public    | Harbor Islands  |
| Green Island                       | 1.75   | Public    | Harbor Islands  |
| Little Brewster Island             | 3.12   | Public    | Harbor Islands  |
| Little Calf Island                 | 0.81   | Public    | Harbor Islands  |
| Long Island                        | 225.20 | Public    | Harbor Islands  |
| Middle Brewster Island             | 13.65  | Public    | Harbor Islands  |

| Site Name/Parcel ID               | Acres | Ownership | Neighborhood   |
|-----------------------------------|-------|-----------|----------------|
| Moon Island                       | 54.09 | Public    | Harbor Islands |
| Outer Brewster Island             | 20.12 | Public    | Harbor Islands |
| Rainsford Island                  | 16.74 | Public    | Harbor Islands |
| Shag Rocks                        | 1.32  | Public    | Harbor Islands |
| Cleary Square Plaza               | 0.07  | Public    | Hyde Park      |
| Dell Rock II                      | 0.04  | Public    | Hyde Park      |
| Match Charter School Campus       | 1.13  | Private   | Hyde Park      |
| Monterey Hilltop II               | 0.11  | Private   | Hyde Park      |
| Mother Brook I                    | 0.37  | Private   | Hyde Park      |
| Neponset River Corridor           | 1.19  | Private   | Hyde Park      |
| Shempa Square                     | 0.03  | Public    | Hyde Park      |
| Agassiz Community & School Garden | 0.19  | Public    | Jamaica Plain  |
| Anson Street Garden               | 0.17  | Public    | Jamaica Plain  |
| Arcola Park Garden                | 0.08  | Private   | Jamaica Plain  |
| Bowditch Garden                   | 0.14  | Private   | Jamaica Plain  |
| Bromley Heath Play Area           | 0.82  | Public    | Jamaica Plain  |
| Brookside Community Garden        | 0.12  | Private   | Jamaica Plain  |
| Centre Street III                 | 0.01  | Public    | Jamaica Plain  |
| Chapman I                         | 1.04  | Private   | Jamaica Plain  |
| Chapman II                        | 1.87  | Private   | Jamaica Plain  |
| Daughters of St. Paul             | 12.71 | Private   | Jamaica Plain  |
| Dixwell Street Garden             | 0.10  | Public    | Jamaica Plain  |
| Egleston Community Orchard        | 0.08  | Public    | Jamaica Plain  |
| Egleston Plaza II                 | 0.01  | Public    | Jamaica Plain  |
| Egleston Square Peace Garden      | 0.12  | Private   | Jamaica Plain  |
| Forbes Street Garden              | 0.37  | Private   | Jamaica Plain  |
| Forest Hills Station Mall         | 1.34  | Public    | Jamaica Plain  |
| Granada Park Garden               | 0.31  | Private   | Jamaica Plain  |
| Hall/Boynton Street Garden        | 0.14  | Public    | Jamaica Plain  |
| Harvard Tract I                   | 5.11  | Private   | Jamaica Plain  |
| Hellenic College Athletic Field   | 3.03  | Private   | Jamaica Plain  |
| Hennigan Schoolyard               | 1.88  | Public    | Jamaica Plain  |
| Hernandez Schoolyard              | 0.47  | Public    | Jamaica Plain  |
| Kelly Outdoor Skating Rink        | 0.36  | Public    | Jamaica Plain  |
| Lamartine/Hubbard Streets Garden  | 0.06  | Public    | Jamaica Plain  |
| Lawndale Terrace Garden           | 0.09  | Public    | Jamaica Plain  |
| Leland Street Herb Garden         | 0.25  | Private   | Jamaica Plain  |
| Manning Schoolyard                | 0.22  | Public    | Jamaica Plain  |

| Site Name/Parcel ID               | Acres | Ownership | Neighborhood  |
|-----------------------------------|-------|-----------|---------------|
| McBride Garden                    | 0.06  | Public    | Jamaica Plain |
| Murphy Playground I               | 2.45  | Public    | Jamaica Plain |
| Murphy Playground II              | 0.09  | Public    | Jamaica Plain |
| Nira Avenue Garden                | 0.18  | Private   | Jamaica Plain |
| Oakdale Street Community Garden   | 0.16  | Public    | Jamaica Plain |
| Paul Gore/Beecher Street Garden   | 0.51  | Private   | Jamaica Plain |
| Round Hill Street Garden          | 0.07  | Private   | Jamaica Plain |
| Showa                             | 22.55 | Private   | Jamaica Plain |
| South St BHA Community Garden     | 0.21  | Public    | Jamaica Plain |
| South Street BHA Play Area        | 0.10  | Public    | Jamaica Plain |
| South Street Community Garden     | 0.47  | Public    | Jamaica Plain |
| Southwest Corridor Community Farm | 0.61  | Private   | Jamaica Plain |
| St Rose Street Garden             | 0.07  | Private   | Jamaica Plain |
| Starr Lane Park                   | 0.06  | Public    | Jamaica Plain |
| Walden Street Community Garden    | 0.25  | Private   | Jamaica Plain |
| Boston State Hospital Campus      | 17.69 | Public    | Mattapan      |
| Currier Woods I                   | 1.43  | Public    | Mattapan      |
| Currier Woods II                  | 0.56  | Private   | Mattapan      |
| Gladeside II                      | 0.90  | Private   | Mattapan      |
| Mattahunt School Woods            | 2.98  | Public    | Mattapan      |
| Mattahunt Woods Buffer            | 1.03  | Private   | Mattapan      |
| Mattahunt Woods III               | 1.45  | Public    | Mattapan      |
| Olmsted Green Park                | 0.09  | Private   | Mattapan      |
| Orlando-Monterey Lot II           | 0.21  | Private   | Mattapan      |
| Savannah Woods I                  | 3.20  | Public    | Mattapan      |
| Savannah Woods II                 | 0.73  | Private   | Mattapan      |
| State Public Health Campus        | 6.89  | Public    | Mattapan      |
| Woodhaven Street Lot              | 1.20  | Private   | Mattapan      |
| Alice Taylor Homes Playlots       | 0.15  | Public    | Mission Hill  |
| BNAN Parcel                       | 0.27  | Private   | Mission Hill  |
| Brigham Circle Plaza              | 0.22  | Private   | Mission Hill  |
| Hillside/Calumet                  | 1.26  | Public    | Mission Hill  |
| Huntington-Vancouver Triangle     | 0.14  | Private   | Mission Hill  |
| Iroquois Street Woods             | 1.08  | Private   | Mission Hill  |
| Lawn Street Garden                | 0.15  | Private   | Mission Hill  |
| Mission Church Gardens            | 1.13  | Private   | Mission Hill  |
| Mission Hill Community Garden I   | 0.34  | Private   | Mission Hill  |



## SECTION 5 – INVENTORY OF LANDS OF CONSERVATION AND RECREATION INTEREST (OPEN SPACE INVENTORY)

| Site Name/Parcel ID               | Acres | Ownership | Neighborhood |
|-----------------------------------|-------|-----------|--------------|
| Mission Hill Community Garden II  | 0.16  | Public    | Mission Hill |
| Mission Main Longwood Gate        | 0.11  | Public    | Mission Hill |
| Mission Main Park                 | 0.71  | Public    | Mission Hill |
| Mission Main Playlots             | 0.82  | Public    | Mission Hill |
| Parker/Terrace                    | 1.32  | Public    | Mission Hill |
| Southwest Corridor Park Extension | 0.18  | Public    | Mission Hill |
| Tobin Community Center Garden     | 0.30  | Public    | Mission Hill |
| Tree House Plaza                  | 0.18  | Public    | Mission Hill |
| Wentworth Grounds                 | 3.29  | Private   | Mission Hill |
| Canterbury Brookside II           | 0.49  | Private   | Roslindale   |
| Canterbury I                      | 1.24  | Public    | Roslindale   |
| Canterbury II                     | 3.80  | Private   | Roslindale   |
| Canterbury III                    | 0.64  | Private   | Roslindale   |
| Conley School Play Yard           | 1.42  | Public    | Roslindale   |
| Philbrick Schoolyard              | 0.30  | Public    | Roslindale   |
| Rowe Street Woods                 | 2.64  | Public    | Roslindale   |
| Southwest Boston Garden Club      | 1.52  | Public    | Roslindale   |
| Stony Brook Commons Park          | 1.53  | Private   | Roslindale   |
| Weld Hill Tract                   | 14.11 | Private   | Roslindale   |
| Allan Crite Garden I              | 0.38  | Public    | Roxbury      |
| Allan Crite Garden II             | 0.04  | Public    | Roxbury      |
| Bessie Barnes Garden              | 0.13  | Private   | Roxbury      |
| Bessie Barnes Park                | 0.10  | Private   | Roxbury      |
| Boston Evening Academy Garden     | 0.22  | Public    | Roxbury      |
| Boys Club Park                    | 0.82  | Private   | Roxbury      |
| Carter Playground II              | 1.60  | Private   | Roxbury      |
| Carter School Grounds             | 0.49  | Public    | Roxbury      |
| Cedar Street Garden I             | 0.44  | Public    | Roxbury      |
| Cedar Street Garden II            | 0.08  | Public    | Roxbury      |
| Cedar-Juniper Natural Area        | 0.39  | Private   | Roxbury      |
| Centre Place Garden               | 0.16  | Public    | Roxbury      |
| Crawford Street Park              | 0.25  | Private   | Roxbury      |
| Dacia/Woodcliff Community Garden  | 0.30  | Private   | Roxbury      |
| Egleston Community Garden         | 0.24  | Private   | Roxbury      |
| ELC Playlot                       | 0.45  | Public    | Roxbury      |
| First Church Yard                 | 1.60  | Private   | Roxbury      |
| Frederick Douglass Green          | 0.92  | Private   | Roxbury      |
| Frederick Douglass Peace Garden   | 0.11  | Public    | Roxbury      |

| Site Name/Parcel ID                 | Acres | Ownership | Neighborhood |
|-------------------------------------|-------|-----------|--------------|
| Higginson Schoolyard                | 0.42  | Public    | Roxbury      |
| Highland Avenue Community Garden    | 0.10  | Private   | Roxbury      |
| Highland Park 400 Garden            | 0.68  | Private   | Roxbury      |
| John Eliot Square                   | 0.13  | Public    | Roxbury      |
| John Eliot Square Urban Wild        | 0.08  | Private   | Roxbury      |
| Julian, Judson, Dean Garden         | 0.20  | Private   | Roxbury      |
| Kendall & Lenox Streets Garden      | 0.43  | Private   | Roxbury      |
| Kittredge-Linwood Parcel            | 0.15  | Private   | Roxbury      |
| Madison Park Village CG             | 0.24  | Public    | Roxbury      |
| Magazine Street Garden              | 0.19  | Public    | Roxbury      |
| Magnolia & Woodford Streets Garden  | 0.15  | Public    | Roxbury      |
| Malcolm X Park II                   | 0.19  | Public    | Roxbury      |
| Maple-Sonoma Streets Community Park | 0.26  | Public    | Roxbury      |
| Margaret Wright Memorial Garden     | 0.13  | Private   | Roxbury      |
| Mason Schoolyard                    | 0.38  | Public    | Roxbury      |
| Melnea Cass Boulevard I             | 4.38  | Public    | Roxbury      |
| New Academy Estates Courtyard       | 0.08  | Private   | Roxbury      |
| New Academy Estates Half Court      | 0.09  | Private   | Roxbury      |
| Northhampton St Community Garden    | 0.22  | Private   | Roxbury      |
| Nuestra Playground                  | 0.23  | Private   | Roxbury      |
| Phyllis Wheatley/Warren Place       | 0.15  | Public    | Roxbury      |
| Piano Craft Garden                  | 0.56  | Private   | Roxbury      |
| Roxbury Heritage State Park II      | 0.35  | Public    | Roxbury      |
| Salvation Army Field                | 1.48  | Private   | Roxbury      |
| Saranac/New Castle Garden           | 0.15  | Public    | Roxbury      |
| Sargent Street Park                 | 0.30  | Private   | Roxbury      |
| Savin/Maywood Street Garden         | 0.46  | Private   | Roxbury      |
| Schroeder Plaza                     | 0.28  | Public    | Roxbury      |
| Shirley-Eustis House Grounds        | 1.30  | Private   | Roxbury      |
| St. Joseph's Garden                 | 0.20  | Private   | Roxbury      |
| The Food Project Lot #1A            | 0.41  | Public    | Roxbury      |
| The Food Project Lot #1B            | 0.19  | Private   | Roxbury      |
| The Food Project Lot #2             | 1.38  | Public    | Roxbury      |

| Site Name/Parcel ID                | Acres | Ownership | Neighborhood |
|------------------------------------|-------|-----------|--------------|
| The Food Project Lot #3            | 0.12  | Private   | Roxbury      |
| Tommy's Rock (Alpine)              | 0.23  | Public    | Roxbury      |
| United Nbd of Lower Roxbury CG     | 0.29  | Public    | Roxbury      |
| Wakullah St. CG                    | 0.09  | Public    | Roxbury      |
| Waldren Road Garden                | 0.10  | Public    | Roxbury      |
| Warren Gardens Community Garden    | 0.26  | Private   | Roxbury      |
| Whittier Playground                | 0.28  | Public    | Roxbury      |
| Winthrop Street Garden             | 0.11  | Private   | Roxbury      |
| Woodcliff                          | 1.30  | Public    | Roxbury      |
| YMCA Athletic Field                | 2.34  | Private   | Roxbury      |
| A Street Park II                   | 0.25  | Public    | South Boston |
| Binford Street Park                | 0.45  | Private   | South Boston |
| Boston Design Center Plaza         | 0.76  | Public    | South Boston |
| Butler Memorial Park               | 2.51  | Public    | South Boston |
| Children's Museum Plaza            | 0.46  | Private   | South Boston |
| Dry Dock Plaza                     | 0.24  | Public    | South Boston |
| Eastport Park                      | 1.15  | Public    | South Boston |
| Foster's Nook Garden               | 0.11  | Private   | South Boston |
| Fourth Street Park                 | 0.66  | Public    | South Boston |
| Marine Industrial Park Entrance I  | 1.25  | Public    | South Boston |
| Marine Industrial Park Entrance II | 0.01  | Public    | South Boston |
| Pier 10 Mall                       | 0.56  | Public    | South Boston |
| Podium Plaza                       | 0.46  | Public    | South Boston |
| Q Park                             | 0.60  | Private   | South Boston |
| Rolling Bridge Park                | 1.05  | Public    | South Boston |
| South Boston Maritime Park         | 0.88  | Public    | South Boston |
| St. Augustine's Park               | 0.11  | Private   | South Boston |
| Sterling Square                    | 1.04  | Public    | South Boston |
| The Park at Fan Pier               | 1.26  | Private   | South Boston |
| Veterans Memorial Park             | 0.68  | Public    | South Boston |
| Williams Tunnel Portal Park        | 0.20  | Public    | South Boston |
| Wormwood Park                      | 0.13  | Public    | South Boston |
| Berkeley Street Garden             | 1.10  | Private   | South End    |
| Boston Medical Center Campus       | 1.31  | Private   | South End    |
| Braddock Park Garden               | 0.09  | Public    | South End    |
| Castle Square Parks                | 1.19  | Public    | South End    |
| Chandler/Tremont Plaza             | 0.23  | Public    | South End    |
| Dartmouth Green                    | 0.07  | Private   | South End    |

| Site Name/Parcel ID                 | Acres | Ownership | Neighborhood |
|-------------------------------------|-------|-----------|--------------|
| Dartmouth Square                    | 0.17  | Private   | South End    |
| Harrison Urban Garden               | 0.20  | Private   | South End    |
| Massachusetts Avenue Malls          | 0.43  | Public    | South End    |
| Rutland Green                       | 0.09  | Public    | South End    |
| Rutland/Washington Community Garden | 0.28  | Private   | South End    |
| Rutland's Haven Community Garden    | 0.11  | Private   | South End    |
| South End Library Park              | 0.19  | Public    | South End    |
| Tent City Courtyards                | 0.53  | Public    | South End    |
| Unity Towers Garden                 | 0.07  | Private   | South End    |
| Warren & Clarendon Streets Garden   | 0.05  | Private   | South End    |
| Washington Manor Community Garden   | 0.02  | Public    | South End    |
| Wellington Common                   | 0.04  | Private   | South End    |
| Wellington Green                    | 0.05  | Private   | South End    |
| West Springfield Garden             | 0.16  | Private   | South End    |
| Worcester Street Garden             | 0.57  | Private   | South End    |
| Catholic Memorial H.S. Athlct Fld   | 7.26  | Private   | West Roxbury |
| Centre Marsh                        | 3.72  | Private   | West Roxbury |
| Dana Road I                         | 2.73  | Public    | West Roxbury |
| Dana Road II                        | 0.20  | Private   | West Roxbury |
| Hancock Woods II                    | 4.59  | Private   | West Roxbury |
| Leatherbee Woods                    | 8.15  | Private   | West Roxbury |
| Ohrenberger Fields                  | 2.70  | Public    | West Roxbury |
| Ohrenberger Woodland                | 3.79  | Public    | West Roxbury |
| Praught/Bunker Fields               | 4.92  | Private   | West Roxbury |
| Rivermoor I                         | 7.74  | Public    | West Roxbury |
| Roxbury Latin Schl Athletic Fields  | 38.50 | Private   | West Roxbury |
| West Roxbury Quarry                 | 60.17 | Private   | West Roxbury |