

# B BLUE HILL AVE. TRANSPORTATION ACTION PLAN

## SURVEY SUMMARY - 589 RESPONDENTS

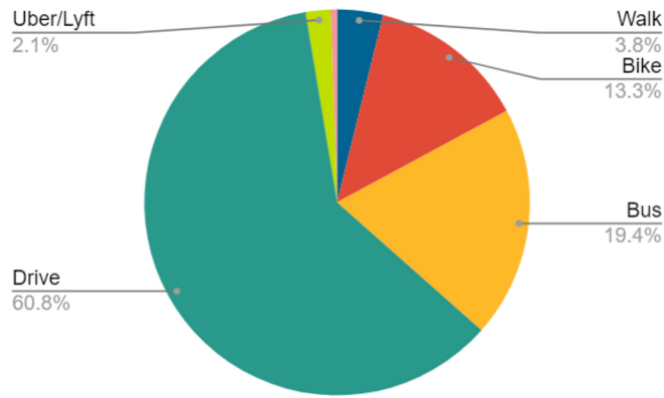
**71**  
percent

### Local Representation

71% of respondents live in ZIP codes that Blue Hill Ave. touches directly.

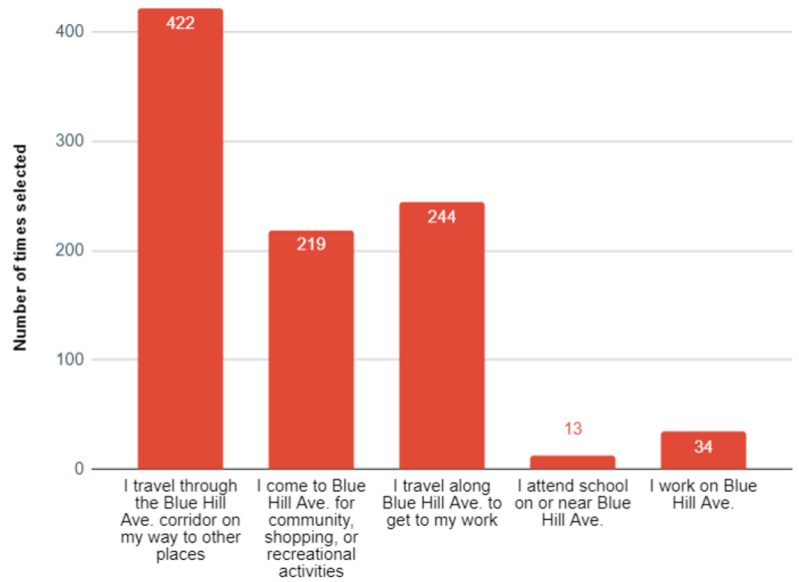
### Primary Transportation Mode

Drivers made up the majority of survey respondents.



### Trip Purpose

Respondents total us how they use Blue Hill Ave. They could select multiple options if applicable to them.



### Top 3 Most Frequently Used Descriptors of Blue Hill Ave. Today

Respondents were asked to list three words that they would currently use to describe Blue Hill Ave.



- Congested
- Dirty
- Traffic

### Top 3 Most Frequently Desired Descriptors of the Blue Hill Ave. of Tomorrow

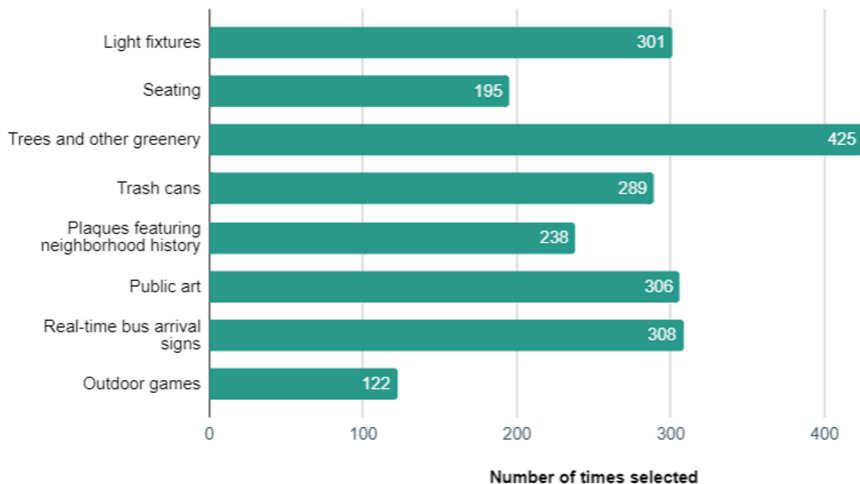
Respondents were asked to list three words that they would like to use to describe Blue Hill Ave.



- Safe
- Green
- Community

### Desired Public Space Enhancements

Respondents told us what they would most like to see more of along Blue Hill Ave. They could each selected up to four elements.



### Frequent Comments

At survey's end, respondents were asked to share any additional comments they had.

**37%** of written comments requested dedicated bus and/or bike lanes.

**84%** of written comments called for an increase in enforcement or improved pedestrian crossing.



Fear of displacement as a result of major corridor upgrades was a concern raised by many respondents.

### MOBILITY



## "Views"

### Favorite Thing

.....  
"The Blue Hills" and "old architecture" were most often listed as respondents' favorite thing about traveling along BHA

## 56%

### of Respondents

.....  
Reported feeling that cars travel too fast along Blue Hill Ave.

## Double

### Parked Cars

.....  
Respondents frequently said that double-parked cars caused traffic chaos along the corridor

### SAFETY



## 43%

### of Respondents

.....  
Reported having been in a crash, or knowing someone who has been in a crash, along Blue Hill Ave.

## 18%

### of Respondents

.....  
Only 18% of respondents - walkers, bikers, drivers, bus riders - reported feeling safe traveling along BHA

## Morton

### Street

.....  
Was the intersection most frequently reported as being a site where survey respondents felt unsafe from traffic

### PUBLIC SPACE



## 75%

### of Respondents

.....  
Reported wanting more trees and general greenery along Blue Hill Ave.

## 54%

### of Respondents

.....  
Reported wanting to see real-time bus arrival information along the corridor

## "Safe"

### Desired Descriptor

.....  
"Safe" was the most frequently listed word that respondent want to be able to use to describe BHA