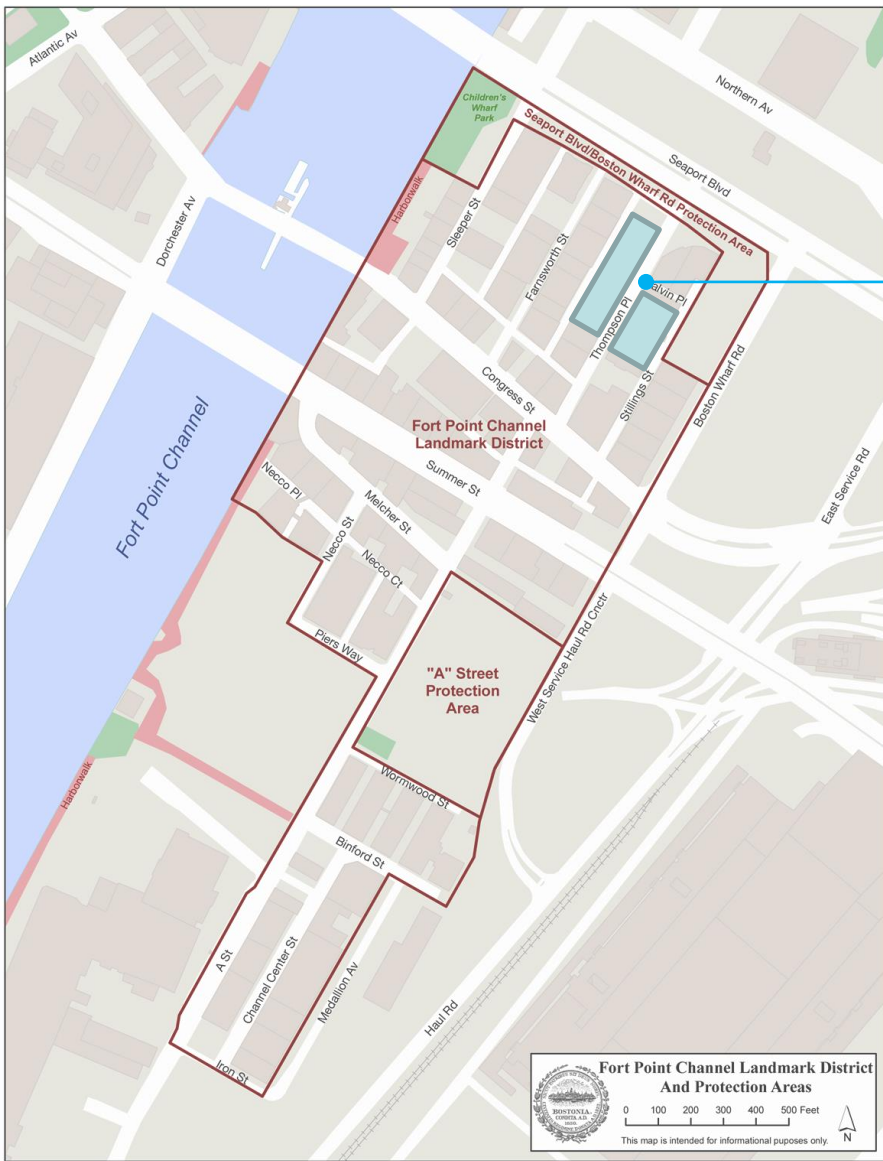
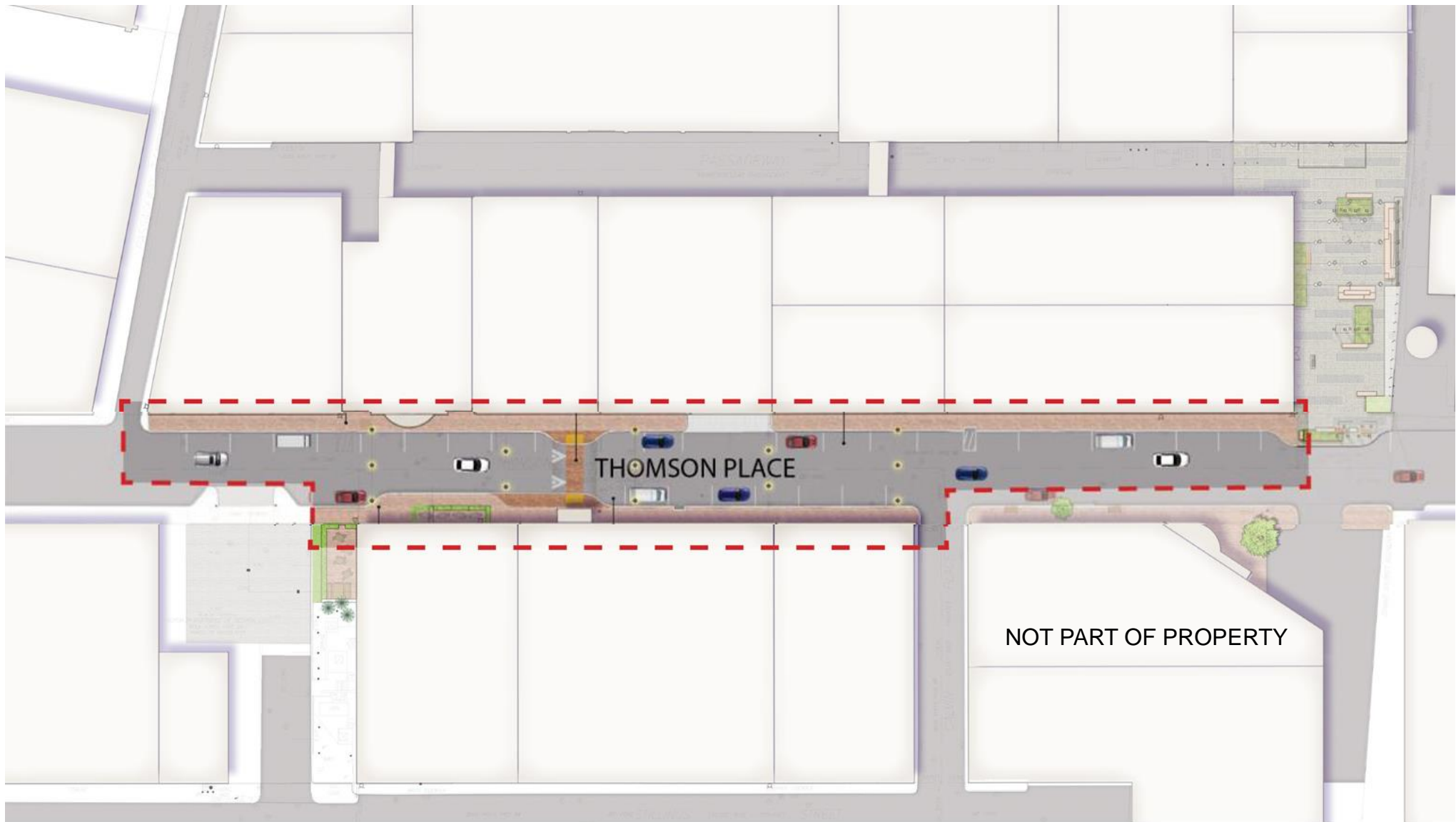


# THOMSON PLACE

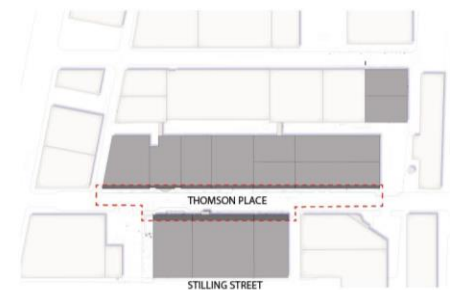




FORT POINT CHANNEL LANDMARK DISTRICT  
PROJECT LOCATION MAP

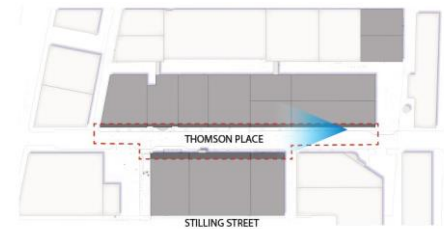


SIDEWALK SITE PLAN  
EXISTING CONDITIONS



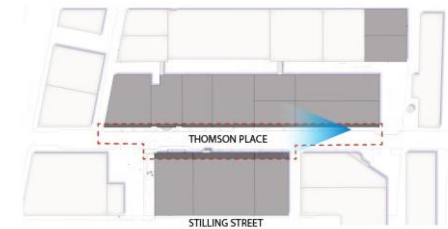


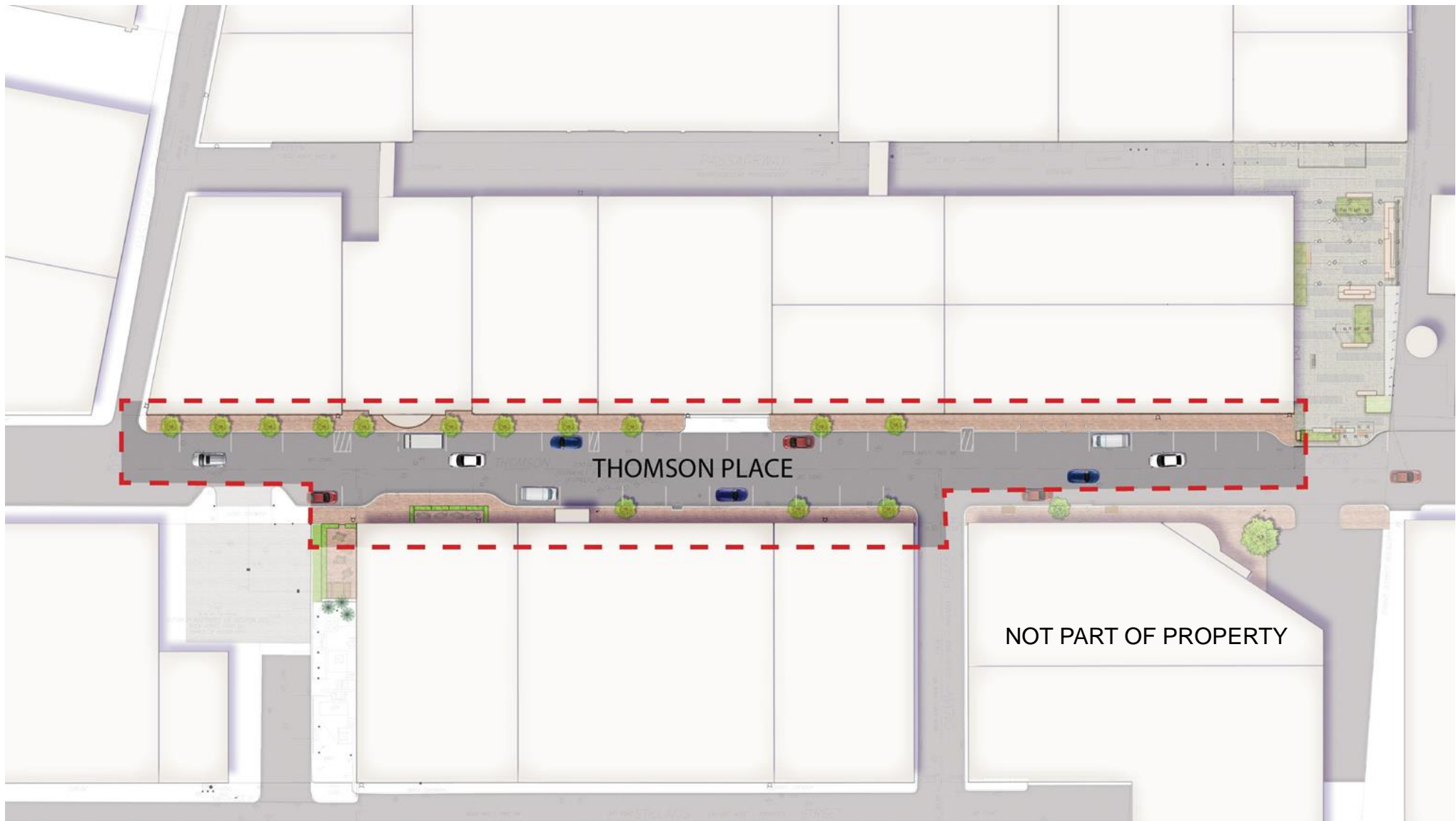
SIDEWALK PHOTOGRAPH  
EXISTING CONDITIONS






SIDEWALK PHOTOGRAPH  
EXISTING CONDITIONS (AT NIGHT)



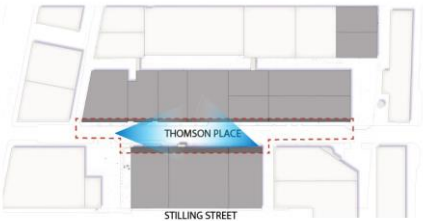


SIDEWALK SITE PLAN  
2019/2020 CONDITION



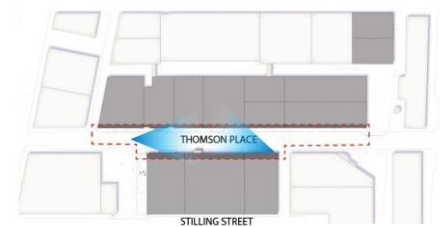


SIDEWALK PHOTOGRAPH  
2019/2020 CONDITIONS





SIDEWALK PHOTOGRAPH  
2019/2020 CONDITIONS







**GRATES GET SLIPPERY WHEN WET  
&  
UNEVEN EDGES / TRIP HAZARD**


**NARROW PORTION OF SIDEWALK  
BETWEEN BUILDING AND GRATE**



**SIDEWALK PHOTOGRAPHS  
2019/2020 CONDITIONS**



26 THOMSON



30,36 & 44 THOMSON



25 THOMSON (MAIN ENTRY)



25 THOMSON

### HISTORIC PHOTOS

PHOTOS OF PITTSBURGH STREET WITHOUT TREES  
(WITH CURRENT ADDRESSES SHOWN IN PARENTHESES)