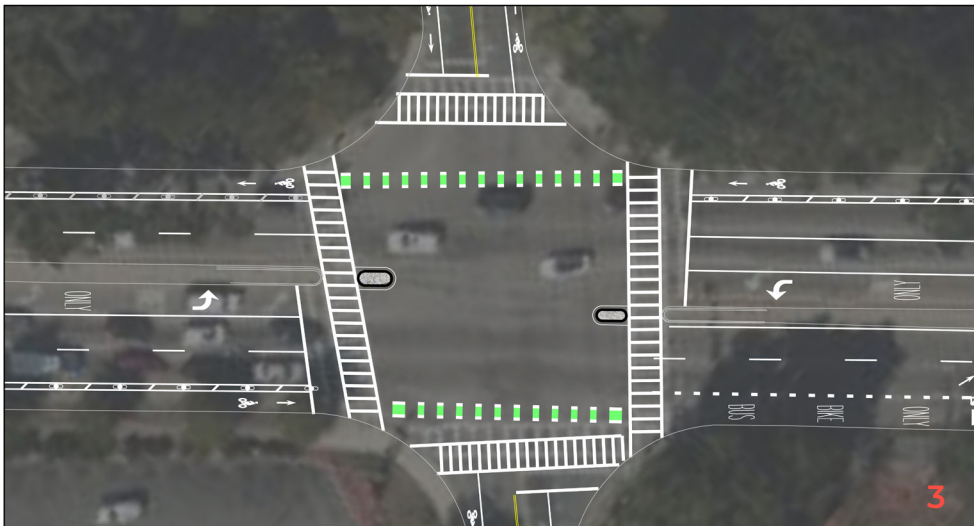
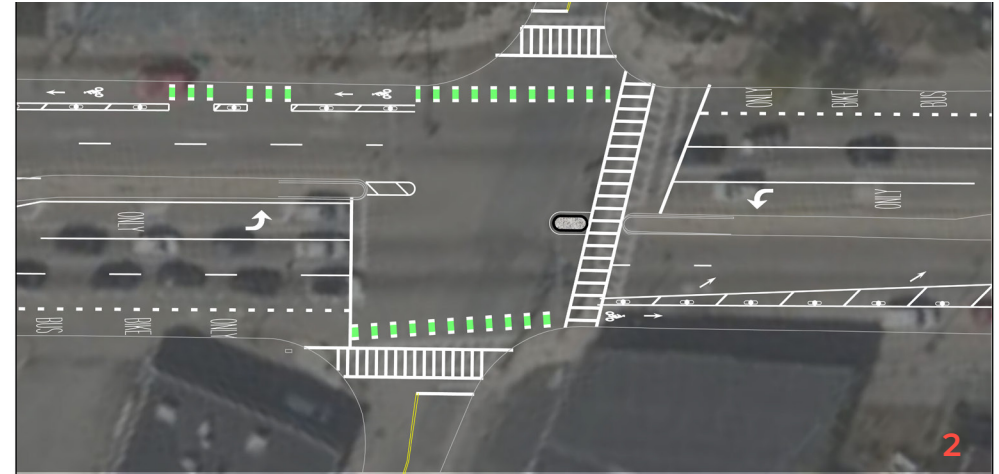
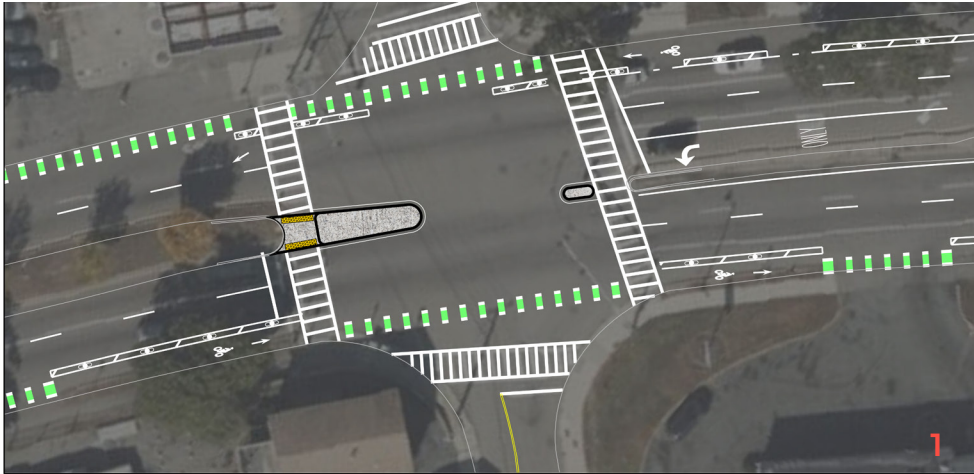


A Safer, Slower AMERICAN LEGION HIGHWAY

New pedestrian protection islands

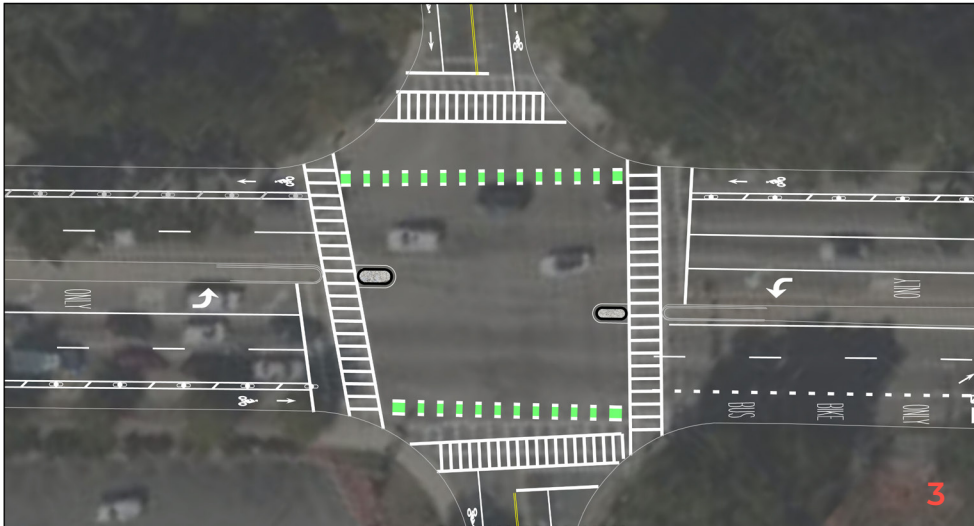
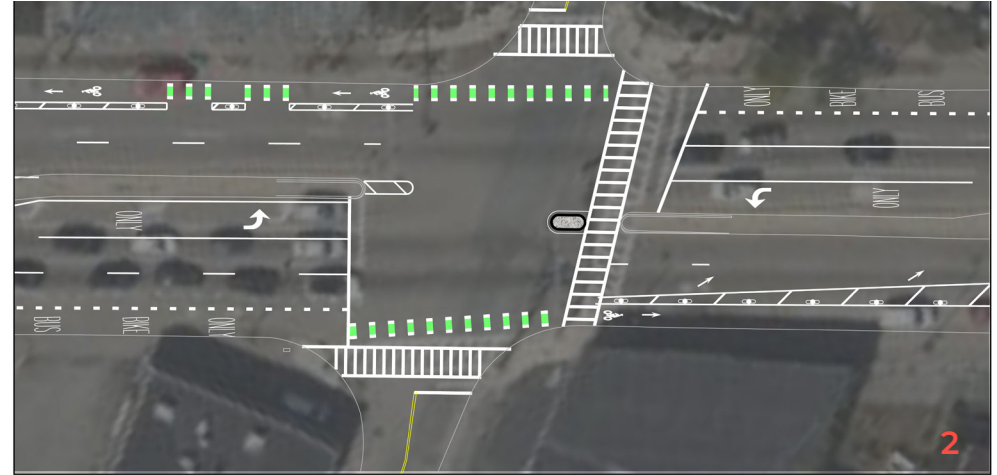
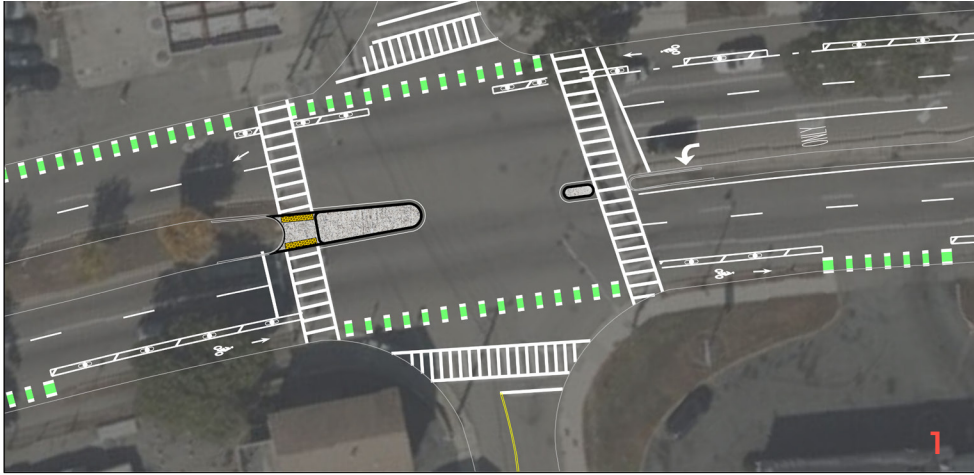


1. American Legion Hwy and intersection with Mount Hope Street.
2. American Legion Hwy and intersection with Canterbury Street.
3. American Legion Hwy and intersection with Walk Hill Road.

boston.gov/american-legion
daniela.sanchez@boston.gov
617-635-5396

A Safer, Slower AMERICAN LEGION HIGHWAY

Nuevos refugios peatonales



1. Intersección de American Legion Hwy y Mount Hope Street.
2. Intersección de American Legion Hwy y Canterbury Street.
3. Intersección de American Legion Hwy y Walk Hill Road.

boston.gov/american-legion
daniela.sanchez@boston.gov
617-635-5396