

March 24, 2021

Sent via USPS Certified Mail and E-Mail

Boston Conservation Commission
1 City Hall Square, room 709
Boston, MA 02201

**Re: Request for Determination of Applicability
Brook Farm Historic Site, Vegetation Removal and Foundation Stabilization
Department of Conservation and Recreation**

Dear Mr. Moreno and Members of the Boston Conservation Commission:

The Department of Conservation and Recreation (DCR) is filing this Request for Determination of Applicability (RDA) for activities associated with a topographical survey, terrestrial invasive plant removal and foundation stabilization at Brook Farm Historic Site (the Project). This RDA is being submitted in accordance with the Massachusetts Wetlands Protection Act (M.G.L. Ch.131, S.40) (WPA) its implementing regulations (310 CMR 10.00), and the City of Boston's Wetlands Protection Ordinance (Chapter 7) and Regulations.

Brook Farm Historic site is a DCR managed open space with trails, vernal pools, wetlands and historic above and underground archeological features. The project area subject to this RDA is limited to the historic Brook Farm "main campus" located north of the property's main driveway between the print shop building and Baker Street. The project area is comprised of a building foundation, stone walls, paved pathways, invasive species, and lawns and trees. The foundation was once the site of the "Hive" followed by an orphanage which burned down in the 1970s.

Ale Echandi, DCR Ecologist, completed a wetland delineation on December 15, 2020. The delineation was completed in accordance with the the Regional Supplement to the Corps of Engineers Wetland Delineation Manual: Northcentral and Northeast Region, ed. J.S. Wakely, R.W. Lichvar, and C. C. Noble. ERDC/EL TR-12-1. Vicksburg, MS: U.S. Army Engineer Research and Development Center (Version 2.0) and methodology described in the Massachusetts Department of Environmental Protection's (MassDEP) *Handbook on Delineating Bordering Vegetated Wetlands* (Published in March 1995). Resource areas were flagged on site with blue flags for the bank and pink flags for the BVW and MHW. Location data was collected using a sub meter GNSS receiver, Arrow 100. The results of the wetland delineation have been adequately depicted in the enclosed Environmental Resources Map and the outer most buffer has been flagged in the field. WPA and locally regulated wetland resource located near the project area include Bank, BVW, Riverfront Area and the locally regulated Waterfront Area. All resource areas are associated with Sawmill Brook which meanders through the property's southern boundary and is located just south of the main paved driveway. The bank and MHW near the project area is primarily composed of Japanese knotweed. Beavers are active on site. The Riverfront and Waterfront Area located near the project is mainly composed of Japanese knotweed, honey locust and pavement from the driveway. A small BVW is present adjacent to the Bank and appears seasonal flood based on drift lines, matted vegetation and water stains on the existing leaf litter. The BVW is mainly comprised of a herbaceous layer of nettle, cattails and Japanese knotweed. Project activities are not proposed in close proximity to these wetland resource areas. However, a small portion of the proposed project activities will be located within the outer 10- feet of the 100-foot buffer to BVW. Existing conditions, wetland resource areas, and buffer zones in relation to the proposed activities are shown on the Environmental Resources Map in **Attachment A**. Site photographs are shown in **Attachment B**.

As part of a partnership project with New Brook Farm funded by DCR Partnership and Boston CPA funds, DCR proposes to complete a topographical inventory of all potentially above ground and below ground historic/archeological features at Brook Farm Historic Site. Although most of the project activities are minor activities exempt from the WPA as “activities that are temporary in nature, have negligible impacts, and are necessary for planning and design purposes,¹” vegetation removal is proposed within the outer edges of 100-foot buffer zone to BVW. Vegetation management is required to accurately survey the condition and extent of the foundation and paved pathways within the project area. Following the completion of the survey, additional manual removal will be completed to allow for the stabilization and long-term protection of the foundation.

Vegetation Removal

DCR and DCR trained volunteers to manually remove vegetation within the 100-foot buffer zone. Vegetation includes Japanese knotweed (*Reynoutria japonica*), garlic mustard (*Alliaria petiolate*), black swallow wort (*Vincetoxicum nigrum*), multiflora rose (*Rosa multiflora*), Asiatic bittersweet (*Celastrus orbiculatus*) and tree of heaven (*Ailanthus altissima*). Vegetation management is required to expose the foundation and the edges of the existing paved path. Vegetation removed will be stockpiled on existing paved portions of the project area located outside of the 100-foot buffer zone. DCR shall remove the vegetative stockpile and dispose the material appropriately.

Only one tree of heaven is located within the 100-foot buffer zone, specifically in the outer 5-feet of the buffer zone. The tree of heaven will be managed by a cut/stump paint herbicide application. An herbicide mix of Glyphosate will be painted on the stump to prevent the tree from resprouting and causing additional damage to the foundation. Herbicide application shall be completed by a licensed herbicide applicator and in accordance with the herbicide label and Safety Data Sheet (SDS).

Approximately 1251 square feet of other invasive removal will be completed within the 100-foot buffer zone. Upon the completion of the proposed work, DCR will continue to manage invasives within the 100-foot buffer zone by mowing/cutting. Planting of additional native vegetation may occur in the future and are pending the results of archeological surveys.

Foundation Stabilization

To sustainably protect and stabilize the Hive foundation, DCR proposes to cap the Hive foundation by installing a layer of filter fabric and backfilling with clean soil to the adjacent grades. Exposed soils will be seeded with a native grass seed for future site maintenance. The foundation stock will remain exposed for future site interpretation. Approximately 600 square feet of temporary impact to the outer 10-feet of the buffer zone will result from the stabilization of the historic foundation.

Project activities including removal of invasive vegetation and backfilling of the foundation will result in a total of 1,251 square feet of temporary impacts to the 100-foot buffer to BVW. No changes in stormwater or site infiltration will result from the project activities as there are no proposed increases in impermeable surfaces. Invasive species management will enhance the capacity of the buffer zone to protect the functions and values of the adjacent resource areas as well as improve the climate resiliency of the overall site. Specifically, the site will continue to provide for water infiltration from predicted increases in precipitation and storm events, and serve as green space that will continue to counteract the heat island effect resulting from the nearby pavement and buildings. Restoring the area with a grass seed

¹ 310 CMR 10.02(2)(b)(2)(g)

mix with act like a swamp cooler, moving water through the plant , evaporating through the grass' stomata and cooling the air through the evaporation. Trees, other than the non native tree of heaven, will remain on the property offering a place for the public to cool off during high heat conditions.

DCR respectfully requests that this matter be heard at the next scheduled Conservation Commission hearing. A copy of this application has also been sent to the Northeast Regional Office of the Department of Environmental Protection. Abutters within 300-feet of the Project area have been notified of this filing. Please note that there are no topographical or existing conditions plans available at this time. The topographical survey will be completed following vegetation management. Once the survey is available it will be shared with the Conservation Commission.

If you have any questions regarding the enclosed information, please contact me at (617) 850-2398. We look forward to working with the City of Boston and the New Brook Farm group on this project.




Ale Echandi
Ecologist , Department of Conservation and Recreation

Cc: MassDEP Northeast Region, 205B Lowell Street, Wilmington, MA 01887

Enclosures:

WPA Form 1
Attachment A: USGS and Wetland Resource Mapping
Attachment B: Photo Pages
Attachment C: Abutter Notifications & Affidavit of Service



WPA Form 1- Request for Determination of Applicability

Massachusetts Wetlands Protection Act M.G.L. c. 131, §40

A. General Information

Important:

When filling out forms on the computer, use only the tab key to move your cursor - do not use the return key.



1. Applicant:

Department of Conservation and Recreation
Ale Echandi
251 Causeway Street
Mailing Address
Boston MA 02116
City/Town State Zip Code
617-850-2398
Phone Number
ale.echandi@mass.gov
E-Mail Address
Fax Number (if applicable)

2. Representative (if any):

Firm
Contact Name E-Mail Address
Mailing Address
City/Town State Zip Code
Phone Number Fax Number (if applicable)

B. Determinations

1. I request the Boston Conservation Commission make the following determination(s). Check any that apply:

- a. whether the **area** depicted on plan(s) and/or map(s) referenced below is an area subject to jurisdiction of the Wetlands Protection Act.
- b. whether the **boundaries** of resource area(s) depicted on plan(s) and/or map(s) referenced below are accurately delineated.
- c. whether the **work** depicted on plan(s) referenced below is subject to the Wetlands Protection Act.
- d. whether the area and/or work depicted on plan(s) referenced below is subject to the jurisdiction of any **municipal wetlands ordinance** or **bylaw** of:

Boston
Name of Municipality

- e. whether the following **scope of alternatives** is adequate for work in the Riverfront Area as depicted on referenced plan(s).



WPA Form 1- Request for Determination of Applicability

Massachusetts Wetlands Protection Act M.G.L. c. 131, §40

C. Project Description

1. a. Project Location (use maps and plans to identify the location of the area subject to this request):

670 Baker Street

Street Address

2008964000

Assessors Map/Plat Number

Boston, MA

City/Town

Parcel/Lot Number

- b. Area Description (use additional paper, if necessary):

see cover letter

- c. Plan and/or Map Reference(s):

Project Area & Wetland Resources, DCR Map

Title

3/11/2021

Date

Title

Date

Title

Date

2. a. Work Description (use additional paper and/or provide plan(s) of work, if necessary):

see cover letter



WPA Form 1- Request for Determination of Applicability

Massachusetts Wetlands Protection Act M.G.L. c. 131, §40

C. Project Description (cont.)


b. Identify provisions of the Wetlands Protection Act or regulations which may exempt the applicant from having to file a Notice of Intent for all or part of the described work (use additional paper, if necessary).

n/a

3. a. If this application is a Request for Determination of Scope of Alternatives for work in the Riverfront Area, indicate the one classification below that best describes the project.

- Single family house on a lot recorded on or before 8/1/96
- Single family house on a lot recorded after 8/1/96
- Expansion of an existing structure on a lot recorded after 8/1/96
- Project, other than a single-family house or public project, where the applicant owned the lot before 8/7/96
- New agriculture or aquaculture project
- Public project where funds were appropriated prior to 8/7/96
- Project on a lot shown on an approved, definitive subdivision plan where there is a recorded deed restriction limiting total alteration of the Riverfront Area for the entire subdivision
- Residential subdivision; institutional, industrial, or commercial project
- Municipal project
- District, county, state, or federal government project
- Project required to evaluate off-site alternatives in more than one municipality in an Environmental Impact Report under MEPA or in an alternatives analysis pursuant to an application for a 404 permit from the U.S. Army Corps of Engineers or 401 Water Quality Certification from the Department of Environmental Protection.

b. Provide evidence (e.g., record of date subdivision lot was recorded) supporting the classification above (use additional paper and/or attach appropriate documents, if necessary.)



WPA Form 1- Request for Determination of Applicability

Massachusetts Wetlands Protection Act M.G.L. c. 131, §40

D. Signatures and Submittal Requirements

I hereby certify under the penalties of perjury that the foregoing Request for Determination of Applicability and accompanying plans, documents, and supporting data are true and complete to the best of my knowledge.

I further certify that the property owner, if different from the applicant, and the appropriate DEP Regional Office were sent a complete copy of this Request (including all appropriate documentation) simultaneously with the submittal of this Request to the Conservation Commission.


Failure by the applicant to send copies in a timely manner may result in dismissal of the Request for Determination of Applicability.

Name and address of the property owner:

Priscilla Geigis, Department of Conservation and Recreation	
Name	
251 Causeway Street Suit 600	
Mailing Address	
Boston	
City/Town	
MA	02116
State	Zip Code

Signatures:

I also understand that notification of this Request will be placed in a local newspaper at my expense in accordance with Section 10.05(3)(b)(1) of the Wetlands Protection Act regulations.

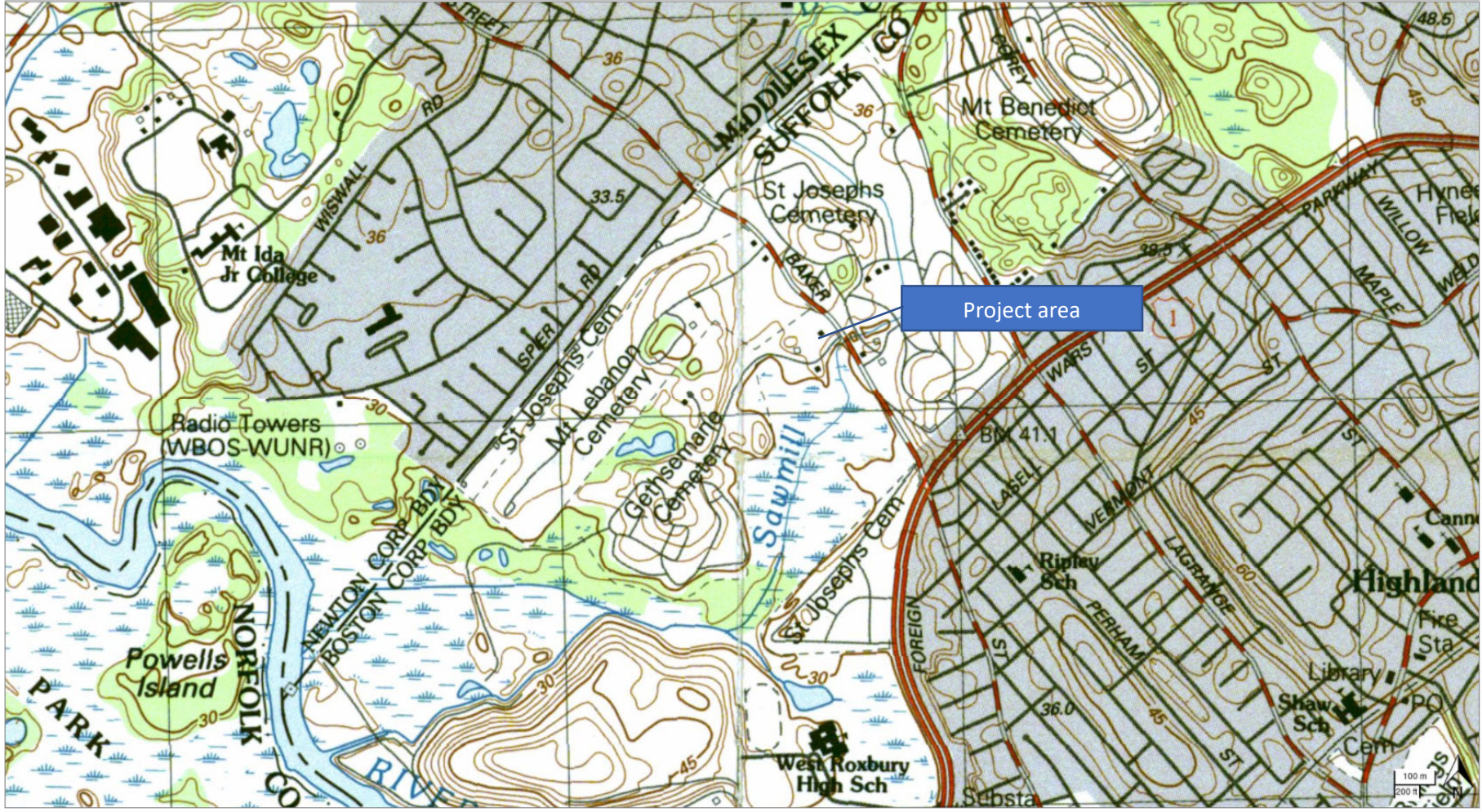
	3/24/2021
Signature of Applicant	Date
_____ Signature of Representative (if any)	_____ Date

**Department of Conservation and Recreation
Brook Farm Historic Site, Boston, MA
Request for Determination of Applicability
March 2021**

Appendix A- Project Figures

USGS Topo Map
Wetland Resource Mapping

Brook Farm Historic Site RDA, USGS Topo



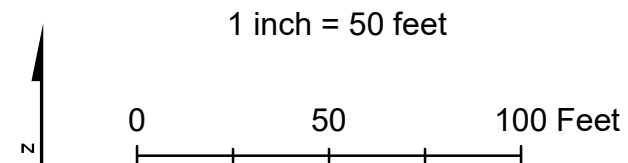
- USGS Topographic Maps
- Tax Parcels for Query
- Detailed Features
- Tax Parcels for Display
- Structures



Legend

- ▲ Bank Flags
- ▲ BVW / MHAW Flags
- Bank
- - - BVW / MHAW
- - - 100' Buffer to Bank
- - - 100' Buffer to BVW
- - - 25' Riverfront Area
- Foundation Boundary
- Limit of Work
- Property Lines
- ▨ NHESP Priority Habitats of Rare Species
- ▨ NHESP Estimated Habitats of Rare Wildlife

Brook Farm Historic Site: Proposed Invasive Management & Foundation Stabilization



dcr

Massachusetts



**Department of Conservation and Recreation
Brook Farm Historic Site, Boston, MA
Request for Determination of Applicability
March 2021**

Appendix B- Photo Pages



Photo #1: View of portions of the project area located partially within and outside of the 100-foot buffer zone. The 100-foot buffer zone was flagged with pink flagging. *Facing west, wetland resources are located to the south (left side of this photograph).*



Photo #2: View of the project area and the stands of Japanese knotweed and tree of heaven obscuring and damaging the historic foundation. Pink flags denote the limits of the 100-foot buffer zone. The wetland resources are located to the right of this photo. *Facing east.*



Photo #3: View of the foundation edge located partially within the 100-foot buffer zone (pink flags), Japanese knotweed and tree of heaven. The green X denotes the tree of heaven multi stump that be cut and painted with an herbicide mix. *Facing southwest.*




Photo #4: View of the shared driveway to Brook Farm and Gethsemany Cemetery. Wetland resource areas are associated with Sawmill Brook, located to the right of the driveway on this photograph. The project area is not shown in this photo but is located to the left of the driveway above the landscaped slope. *Facing east.*

**Department of Conservation and Recreation
Brook Farm Historic Site, Boston, MA
Request for Determination of Applicability
March 2021**

Attachment C: Abutter Notifications & Affidavit of Service



Orange buffer showing 300-foot radius around the project area mapped using MassGIS Oliver. Project parcel is more than 50 acres in size. Abutter's list:

Parcel ID	Owner	Address	City	State	Zip Code
Project Parcel	COMMONWEALTH OF MA	670 BAKER ST	WEST ROXBURY	MA	02132
1000	HOLYHOOD CEMETERY ASSOC	990 LAGRANGE ST	WEST ROXBURY	MA	02132
1000	HOLYHOOD CEMETERY ASSOC	990 LAGRANGE ST	WEST ROXBURY	MA	02132
710	ISENBERG ISAAC TRSTS	700 BAKER	WEST ROXBURY	MA	02132



**AFFIDAVIT OF SERVICE
FOR ABUTTER NOTIFICATION**

**Under the Massachusetts Wetlands Protection Act
and Boston Wetlands Ordinance**

I, _____, hereby certify under pains and penalties of perjury that that at least one week prior to the public hearing, I gave notice to abutters in compliance with the second paragraph of Massachusetts General Laws Chapter 131, section 40, and the DEP Guide to Abutter Notification dated April 8, 1994, in connection with the following matter:

A _____ was filed under the Massachusetts Wetlands Protection Act and/or the Boston Wetlands Ordinance by _____ for _____ located at _____.

The Abutter Notification For, the list of abutters to whom it was given, and their addresses are attached to this Affidavit of Service.

Name

Alchandi

Date



**NOTIFICATION TO ABUTTERS
BOSTON CONSERVATION COMMISSION**

In accordance with the Massachusetts Wetlands Protection Act, Massachusetts General Laws Chapter 131, Section 40, and the Boston Wetlands Ordinance, you are hereby notified as an abutter to a project filed with the Boston Conservation Commission.

3 The Department of Conservation and Recreation (DCR) has filed a Notice of Intent with the Boston Conservation Commission seeking permission to alter an Area Subject to Protection under the Wetlands Protection Act (General Laws Chapter 131, section 40) and Boston Wetlands Ordinance.

4 The address of the lot where the activity is proposed is **Brook Farm, 670 Baker Street, West Roxbury.**

5 The project involves **Walsh's Wildlife Sanctuary** located at **150 Westwood Street, Westwood, MA 02156**. The project involves the installation of a **beehive** on the property. The project also involves the installation of a **birdhouse** on the property. The project also involves the installation of a **nest box** on the property. The project also involves the installation of a **nest box** on the property.

6 Copies of the Notice of Intent may be obtained by contacting the Boston Conservation Commission at CC@boston.gov.

7 Copies of the Notice of Intent may be obtained from **Alexandra Echandi, 617-850-2398, Monday through Friday from 9:00am-5:00pm.**

8 In accordance with the Commonwealth of Massachusetts Executive Order Suspending Certain Provisions of the Open Meeting Law, the public hearing will take place **virtually** at <https://zoom.us/j/6864582044>. If you are unable to access the internet, you can call 1-929-205-6099, enter Meeting ID 686 458 2044 # and use # as your participant ID.

G. Information regarding the date and time of the public hearing may be obtained from the **Boston Conservation Commission** by emailing CC@boston.gov or calling **(617) 635-3850** between the hours of **9 AM to 5 PM, Monday through Friday.**

NOTE: Notice of the public hearing, including its date, time, and place, will be published at least five (5) days in advance in the **Boston Herald.**

NOTE: Notice of the public hearing, including its date, time, and place, will be posted on www.boston.gov/public-notices and in Boston City Hall not less than forty-eight (48) hours in advance.

NOTE: If you would like to provide comments, you may attend the public hearing or send written comments to CC@boston.gov or Boston City Hall, Environment Department, Room 709, 1 City Hall Square, Boston, MA 02201

NOTE: You also may contact the Boston Conservation Commission or the Department of Environmental Protection Northeast Regional Office for more information about this application or the Wetlands Protection Act. To contact DEP, call: the Northeast Region: (978) 694-3200.



BABEL NOTICE

English:

IMPORTANT! This document or application contains **important information** about your rights, responsibilities and/or benefits. It is crucial that you understand the information in this document and/or application, and we will provide the information in your preferred language at no cost to you. If you need them, please contact us at cc@boston.gov or 617-635-3850.

Spanish:

¡IMPORTANTE! Este documento o solicitud contiene **información importante** sobre sus derechos, responsabilidades y/o beneficios. Es fundamental que usted entienda la información contenida en este documento y/o solicitud, y le proporcionaremos la información en su idioma preferido sin costo alguno para usted. Si los necesita, póngase en contacto con nosotros en el correo electrónico cc@boston.gov o llamando al 617-635-3850.

Haitian Creole:

AVI ENPÒTAN! Dokiman oubyen aplikasyon sa genyen **enfòmasyon ki enpòtan** konsènan dwa, responsablite, ak/oswa benefis ou yo. Li enpòtan ke ou konprann enfòmasyon ki nan dokiman ak/oubyen aplikasyon sa, e n ap bay enfòmasyon an nan lang ou prefere a, san ou pa peye anyen. Si w bezwen yo, tanpri kontakte nou nan cc@boston.gov oswa 617-635-3850.

Traditional Chinese:

非常重要！這份文件或是申請表格包含關於您的權利，責任，和／或福利的重要信息。請您務必完全理解這份文件或申請表格的全部信息，這對我們來說十分重要。我們會免費給您提供翻譯服務。如果您有需要請聯系我們的郵箱 cc@boston.gov 電話# 617-635-3850..

Vietnamese:

QUAN TRỌNG! Tài liệu hoặc đơn yêu cầu này chứa **thông tin quan trọng** về các quyền, trách nhiệm và/hoặc lợi ích của bạn. Việc bạn hiểu rõ thông tin trong tài liệu và/hoặc đơn yêu cầu này rất quan trọng, và chúng tôi sẽ cung cấp thông tin bằng ngôn ngữ bạn muốn mà không tính phí. Nếu quý vị cần những dịch vụ này, vui lòng liên lạc với chúng tôi theo địa chỉ cc@boston.gov hoặc số điện thoại 617-635-3850.

Simplified Chinese:

非常重要！这份文件或是申请表格包含关于您的权利，责任，和／或福利的重要信息。请您务必完全理解这份文件或申请表格的全部信息，这对我们来说十分重要。我们会免费给您提供翻译服务。如果您有需要请联联系我们的邮箱 cc@boston.gov 电话# 617-635-3850.

Cape Verdean Creole:

INPURTANTI! Es dukumentu ó aplikason ten **informason inpurtanti** sobri bu direitus, rasponsabilidadi i/ó benefisius. Ê krusial ki bu intendi informason na es dukumentu i/ó aplikason ó nu ta da informason na língua di bu preferênsia sen ninhun kustu pa bó. Si bu prisiza del, kontata-nu na cc@boston.gov ó 617-635-3850.

Arabic:

مهم! يحتوي هذا المستند أو التطبيق على معلومات مهمة حول حقوقك ومسؤولياتك أو فوائده. من الأهمية أن تفهم المعلومات الواردة في هذا المستند أو التطبيق. سوف نقدم المعلومات بلغتك المفضلة دون أي تكلفة عليك. إذا كنت في حاجة إليها، يرجى الاتصال بنا على cc@boston.gov أو 617-635-3850.

Russian:

ВАЖНО! В этом документе или заявлении содержится **важная информация** о ваших правах, обязанностях и/или льготах. Для нас очень важно, чтобы вы понимали приведенную в этом документе и/или заявлении информацию, и мы готовы бесплатно предоставить вам информацию на предпочитаемом вами языке. Если Вам они нужны, просьба связаться с нами по адресу электронной почты cc@boston.gov, либо по телефону 617-635-3850.

Portuguese:

IMPORTANTE! Este documento ou aplicativo contém **Informações importantes** sobre os seus direitos, responsabilidades e/ou benefícios. É importante que você compreenda as informações contidas neste documento e/ou aplicativo, e nós iremos fornecer as informações em seu idioma de preferência sem nenhum custo para você. Se precisar deles, fale conosco: cc@boston.gov ou 617-635-3850.

French:

IMPORTANT ! Ce document ou cette demande contient des **informations importantes** concernant vos droits, responsabilités et/ou avantages. Il est essentiel que vous compreniez les informations contenues dans ce document et/ou cette demande, que nous pouvons vous communiquer gratuitement dans la langue de votre choix. Si vous en avez besoin, veuillez nous contacter à cc@boston.gov ou au 617-635-3850.





**AVI POU PWOPRIYÈTÈ KI GEN PWOPRIYETE KOLE AK LÒT YO
BOSTON CONSERVATION COMMISSION (KOMISYON KONSÈVASYON BOSTON)**

Annakò avèk Lwa sou Pwoteksyon Zòn Imid nan Massachusetts (Massachusetts Wetlands Protection Act), Lwa Jeneral Massachusetts (Massachusetts General Laws) Chapit 131, Seksyon 40, ak Òdinans sou Zòn Marekaj nan Boston (Boston Wetlands Ordinance), n ap avize w antanke yon pwopriyetè ki gen pwopriyete kole ak lòt yo e ki asosye ak yon pwojè ki anrejistre avèk Boston Conservation Commission (Komisyon Konsèvasyon Boston) an.

A. **Ndepatman konsèvasyon ak rekreyasyon (DCR)** depoze yon aplikasyon avèk Komisyon Konsèvasyon Boston (Boston Conservation Commission) kote l ap mande pèmision pou modifiye yon Zòn ki Ka Sijè a Pwoteksyon anba Lwa pou Pwoteksyon Zòn Marekaj (Wetlands Protection Act) (Lwa Jeneral Chapit 131, seksyon 40) ak Òdinans sou Zòn Imid nan Boston (Boston Wetlands Ordinance) yo.

B. Adrès sit kote aktivite y ap pwopoze a ye a se **670 Baker Street, West Roxbury.**

C. Pwojè a gen ladann **retire plant anvayisan yo pou bay aksè pou ranpli yon envantè resous kiltirèl nan sit istorik Brook Farm. Aprè, fondasyon yo pral ranpli ak tè epi estabilize ak zèb ak plant natif natal. Aktivite yo ap fèt nan tanpon 100 pye nan yon marekaj.**

D. Ou ka jwenn kopi Avi Entansyon yo lè ou kontakte Komisyon Konsèvasyon nan Boston sou CC@boston.gov.

E. Ou ka jwenn kopi Avi Dentansyon an nan men **Alexandra Echandi, 617-850-2398, Lendi-Vandredi, 9:00am-5:00pm (angles/panyòl).**

F. An akò avèk dekrè Egzekitif Commonwealth Massachusetts lan kap Sispann Sèten Dispozisyon Lwa sou Reyinyon Piblik yo, odyans piblik la pral fèt vityèlman sou sit entènèt sa <https://zoom.us/j/6864582044>. Si ou pa gen aksè a entènèt, ou ka patisipe nan telefòn. Rele (929) 205-6099, antre nimewo reyinyon an: 686 458 2044 # epi itilize # kòm ID patisipan ou.

G. Ou ka jwenn enfòmasyon konsènan dat ak lè odyans piblik la nan **Boston Conservation Commission (Komisyon Konsèvasyon Boston)** lè w voye yon imèl nan CC@boston.gov oswa lè w rele nan **(617) 635-4416 ant 9 AM a 5 PM, Lendi jiska Vandredi.**

REMAKE: Y ap pibliye avi sou odyans piblik la, ansanm ak dat la, lè a ak ki kote l ap fèt, omwen senk (5) jou davans nan **Boston Herald.**


REMAKE: Y ap pibliye avi sou odyans piblik la, ansanm ak dat la, lè a ak ki kote l ap fèt, sou www.boston.gov/public-notices ak nan Meri Boston (Boston City Hall) pa mwens ke karantuit (48) èdtan davans. Si w ta renmen pataje kòmantè w yo, ou kapab patisipe nan odyans piblik la oswa voye kòmantè w yo alekri nan CC@boston.gov oswa nan Boston City Hall, Environment Department, Room 709, 1 City Hall Square, Boston, MA 02201

REMAKE: Ou kapab kontakte Boston Conservation Commission (Komisyon Konsèvasyon Boston) oswa Biwo Rejyonal Nòdès Depatman Pwoteksyon Anviwònman an pou plis enfòmasyon sou aplikasyon sa a oswa sou Lwa sou Pwoteksyon Zòn Imid yo (Wetlands Protection Act). Pou kontakte Depatman Pwoteksyon Anviwònman an (DEP), rele Rejyon Nòdès la nan: (978) 694-3200.

REMAKE: Si w gen lentansyon ale nan odyans piblik la e ou bezwen sèvis entèpretasyon, tanpri avize manm pèsònèl yo nan CC@boston.gov avan 12 PM (Midi) jou anvan odyans lan.

March 26, 2021

I, Mikenn Love Saint-Fidor, hereby declare that I am fluent in Haitian Creole and English, and that this translation is a true, accurate and complete version of the original text to the best of my knowledge.

A handwritten signature in black ink, written in a cursive style. The signature consists of two lines: the first line reads "Mikenn Love" and the second line reads "Saint-Fidor". The letters are fluid and connected, with a prominent loop at the end of the second line.