

MARION ST

EB

STONE BOUNDS @ BREMEN ST.

1280/46

G. BARNES 5/76

Marion St.

East Boston

B-400 A

pg. 119-124

(Bennington St. to White St.)

**Marion St.**

**East Boston**

**B-400 A**

**pg. 6-8**

**(Bennington St. to Bremen St.)**

MARION ST. E.B.

B-1203  
126

Survey of JOSEPH H. BARNES SCHOOL

MARION ST.

E.B.

909/63-65 Trenton to Lexington. LINE

MARION ST. E.B.

B-1366  
102-116

BREMEN ST. - WHITE ST.

UPDATE SURVEY

JUNE - AUG. 1982

MARION ST. E.B.

BREMAN ST. - WHITE ST.

POINTS FOR STONE BOUNDS

B-1311  
30-42

Marwick Square

East Boston

Specific Repairs



Maverick Sq

E B.

Sumner St, Henry St, Winthrop St  
Paris St.

Street Line & Offsets

8/6/82

1367/112

BK. 1187  
65

MAVERICK ST.

F.B.

MARCH, 1973

at JEFFRIES ST.

Survey for land taking

MAVERICK ST.

E. B.

B-1013  
76

@ Brennan St. (Welfare Bldg.)

McDONALD SQ

E.B.

MERIDIAN ST - LONDON ST

OFFSETS TO CURBS

BK 1442 PG 2-3

JAN 30, 1996

R. RIDGE

P. COSTA A. CHIARELLO

McDONALD SQ.

E.B.


@ MERIDIAN ST - LONDON ST

EXTENDING SIDEWALKS

PG 146-147 BK 1440

NOV. 29, DEC 5-7, 8 (1/2 DAY), 1995

R. RIDGE



MCDONALD Sq

E. B.

@ MERIDIAN ST + LONDON ST

STREET LINE

PG. 148-149 BK 1440

DEC 5-7, 8 (1/2 DAY) 1995

R. RIDGE

McDONALD Sq

---

E.B.


② MERIDIAN ST - LONDON ST

DETAIL LOCATION

PG 150 - 153 BK 1440

DEC 11, 12 1995

R. RIDGE



McDONALD Sq

E.B

© MERIDIAN ST - LONDON ST

BENCHMARKS & X-SECTIONS

PG 154-157 BK 1440

JAN 25, 26 1996

R. RIDGE



Meridian St

EB

Meridian St Bridge

Measurements from roadway to bottom of bridge overhangings

Book 1472

Pages 98-99

Date

Name Phil Costa

MERIDIAN ST.

F.B.

Location (REGION)

Bl: 1171/  
103

MERIDIAN ST. - E.B.

B-1224  
124 +

Line Bet. Condor St & NAY St.

1973

**Meridian St. . . . East Boston.**

**B- 400 A**

**pg. 111-118**

**(Saratoga St. To Condor St.)**

Monmouth St.

East Boston

B-400 A

pg.71-73

(Meridian St. to White St.)

MONMOUTH ST.

E.B.

909/62-63

Monion St westerly LINE

B-943

Montmorenci Ave., E. Boston

---

- 44 Staking out school lot
- 88 Bringing plan up to date
- 104 Orient Ave to Tower-points of construction

B-950

130

Montmorenci Ave., ~~130~~ E, B,

Stone bounds set.




Moore St

E.B.

Curtis to Chaucer.

3/28/77 BK 1283 P. 44

New offsets



Moore St (E.B)

1031  
116,117  
128,129

Line of street run out from  
Saratoga St to Chaucer St

Moore St (E.B.)

B1053  
48-49

Points for Const

Brewer

MOORE ST

EB

JOHN CHEVERUS SCHOOL

NB 1283

4/2-7

MORRIS ST

EB

POINTS FOR BOUNDS - LINE

NB 1282 PG 15-19 9/76 G. BARNES

MORRIS ST

EB

---

BROOKS ST to PUTNAM ST

PROFILE.

NB 1306 pg 10-17

G. BARNES 7/78



MURRAY COURT. E.B

ORLEANS ST. TO END

LAYOUT

1396  

---

92-101



MURRAY COURT. E.B.

ORLEANS ST. TO END

PTS. / CONST.

1421 / 38-39