

**B**



**Cat. No. 4331-25CM**  
**New Standard**



BK 1284

Page 72-75

S.P.REET

Job

BABSON ST BOZ SIKRE TIL ESTON School for Plan

( )

B-981  
8

Babson St.

Dor,

---

BK 1416

Bench MK

104-109

Widening at Crossman St.

( )

Babson ST., Dar

B 985

pp 50-51 Mark Line old fire  
house lot

B-979 Norfolk St. to Blue Hill Ave  
944

Surrey for L.O.

B-979 Stone Bds.  
130-7  
154

Babson St., Der.

---

1956-57

Bk. 940 pg. 140

Harry Fletcher, C.E.

line and grade.

( )

B 874 Babson St.

1939

J.H.B.

60 At Cookson Ter. Notes of Line

B-902 @ Freemon St. (Line)

722 Babson St. (formerly Norfolk St)

1-31 from Blue Hill Ave to Fremont St  
"1917" Houses



Babson St.

- B-847 Pg. 110 1935 J.H.B.  
Line at Cooks Ter. Survey etc.
- B-831 Pg. 27 1932 J.H.B.  
Catch basin near Cooks Ct.
- B-812 Pg. 13 1930 ✓  
Line at Delhi & Crossman Sts.
- B818 -Pg 137 Near Fremont St, Line etc, C.S. Elliot, Sur  
1931*



Babson St.

B-774 Pg. 18 1925 J.H.B.

Nr. Freemont St. Line for Rectory ✓

B-756 Pg. 10 1922

Mts. loc. Blue Hill Ave. ✓

B-748 Pg. 15 1921 Moulton

E. Side S. of Cooks Ct. L. for C.B. ✓



Babson St.

- B-748 Pg. 136 1921 Moulton  
E. side of Cooks Ct. Line for C. B.
- B-730 Pg. 128 1920 Moulton ✓  
Formerly Norfolk St. L. for bldg. #113-115

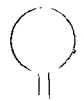
Book 6.  
Page 52.

Purch. Str.

29<sup>th</sup>  
L. 1000

Survey of near Oak Terrace

29<sup>th</sup>  
L. 1000



Back St. (now Harvard St.)

---

B-435 Pg. 57 1896 Semple

Loc. of boundary monts.

CCKII Pg. 28-38 1872 Brown

Hyde Park L. to Walk Hill St. Survey

CCLX Pg. 20-21, 22-43 1871 Baxter

Blue H. Av. to Walk Hill St.  
Base Line and angles. Survey.



BK. 75

page

140

Back SV

Location of property  
near Austin St.

Apr  
189  
Q. 1. 1895

Mr. H. C. ...

BK-75  
page  
106-107

Back SW.

Location of stone wall  
near Norton SW.

Wm. H. Jones

J  
1-  
Dec  
1899

BK-75

Page

141

Back St.

Survey and  
location of property  
line

Wm. H. Case

Map

1896

G.C.H.

1947

B 889 Bailey St.

P. 69 Survey of school lot



Bailey St.

B-822 Pg. 60-61

1931

Line for Dora E. Doyle. *Next School H.B.*

B-805 Pg. 94

1931 Moulton

#75, Line for Miss Doyle ✓

B-779 Pg.

1926 Moulton

& Dor. Av. N.W. Cor. L. for bldg. ✓





Bailey St.

---

- B-767 Pg. 107 1925 Moulton  
At. Clemont St. Line on page 101 tested
- B-756 Pg. 28-29 1922  
School Lot line Staked out. J.H.B.
- B-748 Pg. 75 Sch. Lot 1923 Moulton  
W'ly & S'ly Lines staked out. ✓



Bailey St.

---

- B-654 Pg. 54 1912 Semple  
Cor. Wash. St. Line located.
- B-634 Pg. 98 1910 Semple  
S.E. cor. Wash. St. Line for catch-basin
- B-626 Pg. 111 1910 Semple  
Nos. 5-15 L. for edgestone

Bailey St.

---

- B-626 Pg. 134 1910 Semple  
Cor. Dor. Ave. Line for fence.
- B-620 Pg. 137 1909 Semple  
School Lot. Line for fence.
- B-491 Pg. 78 1898 Semple  
Meas. for addition to School Lot.



Bailey St.

---

B-479 Pg. 2 1897 Austin ✓

Line for survey of Atherstone St.

B-424 Pg. 92-128 1894 Semple

Stockton St. Survey to connect. ✓

CCC78 Pg. 42 1892 Semple

Nr. Dor. Av. Line for Mrs. Milliken. ✓



Bailey St.

---

CCC44	Pg. 154	1892 Semple
	Meas. of paving.	
CCC43	Pg. 19	1889 Semple
	S. side Nr. Hillside Terrace Line for Mr. Burt.	



Bailey St.

---

CCCL18	Pg. 127-131	1888 Semple
	Dor. Av. to Wash. St.	Offsets to line.
CCXXIX	Pg. 26	1880 Baxter
	School Lot. Survey	
CCXXII	Pg. 2-5	1876 Brown
	Fuller St. Traverse.	



Bailey St.

---

CCXXI Pg. 31-39

1875 Brown

Survey.



143

Bovley St.

32

E

66

Houses at Wash. St.

102

7

120-126

Houses





Baird St.

---

- B-727 Pg. 26-27 1918 J.H.B.  
Catch Basins & Pts. for Engineers:
- B-727 Pg. 66 1919 J.H.B.  
Cor. Blue Hill Av. Mont. Located
- B-702 Pg. 6 1916 Semple  
Cor. Morton St. Corner tied in.



167

Baird St.

136

L + G

B 694

Sur. L. O.

140



Baker Avenue.

---

B-626 Pg. 128 1910 Semple  
Cor. Bodwell St. Line for curb corners.

CXCVII Pg. 162 1871 Metcalf  
Baker Av. (Brent St.) Fr. Wash. St. Strv.

BAKER AVE. DOR.

B-1310  
28-

QUINCY ST. - BODWELL ST.

PLAN & PROFILE



BAKER AVE. DOR.

BODWELL ST. TO QUINCY ST.

UPDATE L-PLAN

1383  
142-145



BAKER AVE. DOR.

QUINCY ST. TO BODWELL ST.

SURVEY

1404

16-18

BOOK 56  
PAGE-146

T. 20-21  
BAKER-Ct. DORCHESTER

Location of line 1895

A C Foster.



BAKER CT (WILLOW ST)

DOR

~~140-982~~

SURVEY FOR LAY OUT 140-143



Baker Court.

---

- E-756 Pg. 108 1924  
Catch Basins. Baker Ct. Wash. St. ✓
- B-639 Pg. 30 1910 Semple  
Wash. St. Line for curb. ✓
- CCX111 Pg. 147-149 1871 Metcalf  
Wash. St. end. Survey-copied notes. ✓



Baker's Court.

---

- CCX Pg. 103-105 1871 Metcalf.  
& Vicinity Lower Mills. Survey-Copied note
- CC Pg. 58-59 1870 Baxter  
Lower Mills. Survey of Lock Up.
- CXCVIII Pg. 70-75 1871 Metcalf.  
Lower Mills Survey.



B 673

Baker Pl.

146

Sur. for L.O



Book  
D-84  
PAGES  
46-47-  
50-51

W-11-30-T-21  
BAKER PLACE DORCHESTER

April 1896

Measure and location of  
buildings

A C Foster



Baker Place.

---

- CCC44 Pg. 46-47 1890 Munroe  
Alexander Av. Survey for laying out. ✓
- CCC44 Pg. 121 1892 Munroe ✓  
Lower Mills Survey of Lock Up.
- B-620 Pg. 144-145-152 1909 Semple ✓  
At L. Mills Survey for discontinuances.



Baker Place

---

CCXVII Pg. 110-111 1874 Brown  
City, gravel bank. Survey. ✓

CCXI Pg. 79 1870 Baxter ✓  
Baker Place (now Alexander St.) ✓  
From Bird St. Survey.



Bakersfield ~~Avenue~~ *St.*

---

B-693 Pg. 59

1915 Semple

Cor. Willis. Lgc. of catch basin

*B-880:67*

*St. Line at #41*

*J.M.B.  
1941*



Bakersfield St.

---

- B-730 Pg. 43 1919 Moulton  
#41 to School lot. Line for Barstow Tr.
- B-594 Pg. 85-86 1906 Semple  
Line for catch basins. ✓
- B-594 Pg. 123-125 1906 Semple  
Line for engineers. ✓





Bakersfield St.

- B-587 Pg. 51 1906 Semple  
Mr. Trescott St. Meas. of building.
- B-511 Pg. 5-9 1899 Semple  
Dudley St. to Willis St. Meas. of bldgs.  
1899 Moulton  
Meas. of offsets.

Bakersfield St.

---

- B-491 Pg. 108 1898/ Semple  
Nr. Dudley St. Line for edgestone.
- B-479 Pg. 126 ✓ 1898 Semple  
N. side Nr. Dudley St. Line for curb.
- B-434 Pg. 41 ✓ 1895 Semple  
At Willis St. Survey for add. to Sch. Lot.



Bakersfield St.

---

B-424 Pg. 100-102

1895 Sempfle

Stoughton to Willis St. Survey for  
laying out.



Balfour St.

---

B-626	Pg. 118	1910 Semple
	Line for catch basins.	
B-613	Pg. 139 & 140	1908 Semple
	Survey for laying out.	



Balina PL Corp

997-108

CB's 2th out

3/61

J. Brown

BALINA PL.

DOR,

B 997 P. 108-109

From #177 Norfolk Toledodend R.R.

C.B. STK for Sewer Div,

BALINA PL.

DOR.

B. 976 P. 60

Survey for L.O.



# Ballou Ave.

Loc. wall to Jones Ave.

128-61

Survey

139-130

Survey

6-<sup>60</sup>64

Survey houses & prop lines

153-<sup>42</sup>45

Houses off etc.

128-60

Survey & houses

128-92

Loc. prop. lines at R.R.





Ballou Avenue.

---

- B-800 Pg. 13 1929 J.H.B.  
At Woodrow Ave. B.B.S. Line notes. ✓
- B-670 Pg. 79 1914 Semple  
Cors. Mascot St. Located for Engrs. ✓
- B-664 Pg. 106-110 1913 Semple  
Woodrow Av. to Willowwood St. L. for  
Engrs. ✓



Ballou Avenue

- B-660 Pg. 146 1913 Semple  
Measurement of building. ✓
- B-654 Pg. 126 1912 Semple ✓  
At Mascot St. Line for Catch-Basins.
- B-620 Pg. 112 1909 Semple  
At Mountain Av. Line for Mr. Riley. ✓



Ballou Avenue

---

- B-604 Pg. 8-9 1907 Semple ✓  
Line connected with R.R.
- B-594 Pg. 155-157 1906 Semple ✓  
Notes for locating line
- B-516 Pg. 75-80 1902 Moulton ✓  
Mascot to Jones Ave. L. for Sewer Dept.



Ballou Place

B-670 Pg. 47

1913 Semple

Worfolk St. Corners located  
for Engineers.



139-130 Ballou Pl

Sur. loc. prop. Lines

139-44 Norfolk to R.R.



167-133

Balsam St.

L. + G.

B 743-48

L. Out



BANFIELD AVE. DOR.

CROSS SECTIONS

BK. 958

P.P. 148-152

ALSO 1007/1-  
Survey

Balsam St.

---

- B-767 Pg. 109-111 1925 Moulton ✓  
Blue H. Ave. to Irma St. Pts. for cons't
- B-740 Pg. 108 1921 J.H.B. ✓  
Catch Basins & Pts. for construction.
- B-727 Pg. 22 1918 J.H.B. ✓  
Cor. Irma St. Corners staked out.





Balsam St.

---

B-687 Pg. 64 1915 Semple ✓  
Cor. Blue H. Ave. Line for curb cors.

B-632 Pg. 64 1915 Moulton ✓  
Location of-



Barna Rd., Dor.

1956

---

From Galty Ave. to Range Rd.

~~XXXXX~~ Survey Book 932 / 8



Barna Rd., Dor.

Survey Book 937

A. Minichiello, C.E.

1956-1957

pp. 28-29



B-950

28

Barna Rd., Dor.

---

Stone bounds set



Banton St. Dor.

1954

---

(formerly Barnes St.)

From Dorchester Ave. 332' W'ly.

Survey book 909 pg. 22-25      P. Hull.



B-920

Banton St.

Dor

84

Stone bounds set

Banton St., Dor.

3 933

p 24

ts. for Const.

( )

BANTON ST.

~~Barnes St.~~ Dorchester

---

705 Corner of Dor. Ave. corners staked out  
81 1917

153 Dorchester Ave. to Shawmut Br. offsets.  
87

909 Dorchester Ave to M.T.A. survey for  
22-25 laying out. 1953





Barna Rd Dr.

1453  
58-63

Galty Ave - Range rd

Recor.



B-1254  
46

BARRINGTON RD-DOR

Pts for Const.  
Elmer Rd to Bequimant St.

OCT. 1975

Barrington Road.

---

B-774 Pg. 35


1925 J.H.B.

Points for construction



Barrington St.

---

- B-474 Pg. 51-36,39 & 115 1897 Semple ✓  
Bowdoin to Homes Av. Survey for Lay.Out.
- B-474 Pg. 99 1897 Semple  
N.W. Cor. Barry St. L. for edgestone. ✓
- B-463 Pg. 92 ✓ 1897 Semple  
W. side Mr. Clarkson St. L. for Edgeston
- 

Barrington St.

---

- B-463 Pg. 123 1897 Semples ✓  
S. W. Cor. Barry St. L. for edgestone.
- B-452 Pg. 45 & 94 1896 Semples ✓  
(Hamilton St.) Nr. Clarkson L. for bldg.
- CCC80 Pg. 110 1893 Semples ✓  
Nr. Columbia St. Line for Catch Basins.



Barrington St.

---

CCC79 Pg. 126 1893 Semple ✓

Mr. Hamilton St. Line for edgestone.

CCC78 Pg. 36 1892 Semple ✓

S.E. Cor. Mt. Everett St. L. for edgestone.

CCC45 Pg. 1-2 1890 Semple ✓

Columbia-Mt. Everett Stl Line.



Barrington St. (Hamilton St.)

CCC-20 Pg. 54-55

1889 Munroe

Offsets to line.



Bk. 890. Barry Park. Dorch.

110. Pts. for Const.  
905/22 CB's

B902/22-23 @ Barry St. (Survey)





BARRY ST. DORCHESTER

---

POINTS FOR CONSTRUCTION  
Richfield-Hamilton

Note Book 1256 Pages 4-11

15

Barry St.

- B-812 Pg. 148-150 1930  
Extension, Survey of & traverse. ✓
- B-693 Pg. 36 1915 J.H.B.  
At Quincy St. C.E. located. ✓
- B-613 Pg. 20 1908 Semple  
#95 & 99 Line for granulitic. ✓

*B-874-28 At Hamilton St. Notes of Line*



Barry St.

- B-587 Pg. 61 1906 Semple ✓  
N.E. cor. Richfield St. L. for bldg.
- B-531 Pg. 2 1901 Semple ✓  
N. side W. Quincy St. Line.
- B-525 Pg. 26 1900 J.H.B. ✓  
At Quincy St. Cors. loc. for Engrs. Dept



Barry St.

---

- B-516 Pg. 52-54 1901 Moulton  
Richfield to Quincy St. L. for Engrs. ✓
- B-506 Pg. 59, 13-61 1899 Semple  
Line for bldg. and for catch basins ✓
- B-500 Pg. 8 & 44 1899 Semple  
Extn. at Quincy St. Lines connected. ✓



Barry St.

---

B-497 Pg. 104 1899 Semple  
N.E. Hamilton St. L. for Mr. Logue. ✓

B-497 Pg. 151-155 1899 Semple  
Quincy to Richfield STs. Survey for  
laying out. ✓

*B-902/20 @ Quincy St. (Line)*



Barry St.

---

- B-525 Pg. 153 1901 Semple  
W. side Hamilton St. Line.
- B-525 Pg. 135-152 1901 Semple ✓  
Bellevue St. Lot between stked. out.
- B-525 Pg. 135-152 1901 ✓ Semple  
Bellevue & Barry, Lot. Bet. staked out



Barrymore St. Now See Paxton  
ST.

---

B-671	Pg. 114	1914 Semple
	Cor. of Harvard St.	Line
B-660	Pg. 128	1913 Semple
	Blue H. Ave.-Harvard St.	L. for Engrs.



Book 49

Page 10

Measurements of  
Base Lines

Investate of Frank  
Stoock and others

Fr  
Lover

Jaw  
1855





Book 49.

Page 4-5

Measurements of

Base Lines

X

83

~~Lower~~

From  
Hills

Cafair, to Cochman

Jan  
93



Book 6.

Pages.

36-37

Base Lines

X.  
516  
Low

W. Laurel Ave, Tucker St.  
Laurel St, Birch St,  
Oak Terrace, & Lyons St.

Aug  
19

BATCHELDER ST. DORCHESTER

---

Points for construction


East Cottage-Clifton

Note Book      1256      Pages 62-63



Batchelder St.

---

- B-831 Pg. 61 1932  
C. basin marked on curb. ✓
- B-790 Pg. 6-7 1928 J.H.B.  
Longmeadow St. Line run for land court
- B-740 Pg. 93 1921 J.H.B.  
Line for garage. ✓
- 

Batchelder St.

---

- B-552 Pg. 37 1902 Semple  
Cor. E. Cottage St. Line for building
- B-525 Pg. 10 1900 Semple  
Bet. Burrill & Marshfield, L. for edgstone
- B-516 Pg. 30 1900 Moulton  
S.E. Cor. Burrill St. L. for building.



Batchelder St.

---

- B-506 Pg. 77 1899 Semple  
Mr. Marshfield St. L. for Mr. Kelly ✓
- B-497 Pg. 144 1899 Semple  
S.E. Cor. Burrill St. L. for edgestone ✓
- B-463 Pg. 43 1897 Semple  
At ~~Pontine~~ St. Line for edgestone. ✓  
Burrell



Batchelder St.

---

- B-435 Pg. 148 1896 Semple  
N.W. cor. Marshfield St. Line for  
James Heigle
- CCC80 Pg. 105 1893 Semple  
Marshfield St. to ~~Pontine~~, Survey for  
laying out. *Burrell*



Batchelder St.

---

- CCC 78 Pg. 54 1892 Semple ✓  
S.W. cor. Marshfield St. L. for C. Basins
- CCC43 Pg. 130-131 1890 Semple ✓  
Marshfield St. Relocation of lines.
- CCLXXII Pg. 33 1885 Semple ✓  
Cottage to Longmeadow St. Measurements.





Batchelder St.

---

- CCLXXI Pg. 33 1884 Semple  
Clifton to Cottage Meas. of buildings.
- CCLLX Pg. 46 1884 Semple  
Clifton to Cottage, Survey for Lay<sup>o</sup>ut
- CCLLX Pg. 48 1884 Semple  
Cottage to Marshfield St. Survey for  
Laying out.



Bates Road.

---

B-748 Pg. 137

1923 Moulton

School lot staked out.



Bateswell Road.

---

B-790 Pg. 72-73

1928 J.H.B.

Catch Basins and Points for Cons't.



Bath Avenue (Denny St.)

---

CCC46 Pg. 114-115 1892 Semple

Denny St. Savin Hill to Spring St.

Line for Paving Dept. ✓

CCC44 Pg. 104-105 1891 Munroe

Survey for laying out.



Bath Ave. (Denny St.)

---

CC1	Pg. 143-145	1870 Metcalf
	Survey-(copied notes)	
CXCVI	Pg. 40-43	1870 Metcalf
	Savin Hill Survey	



BAY ST DOOR

POINTS FOR CONST

JJC

9-19-75

BK 1230 <sup>122</sup>/<sub>135</sub>

0

Bay St.

---

CCXXXIX Pg. 96

1882 Baxter

Offsets to base line & survey of Spring St.

CCXV Pg. 148-149

1874 Baxter

Offsets on.



Bay St.

---

- B-424 Pg. 37 1894 Semple  
S.E. Cor. Dor. Ave Line for building.
- CCC79 Pg. 37 1893 Semple  
S.E. Cor. Dor. Ave. Line for building.
- CCC43 Pg. 128, 131 & 136 1890 Semple  
Dor. Ave. to C.C.R.R. Survey for Bay. Out





Bay St.

---

B-740	Pg. 106	1921	J.H.B.
	Maryland to Midland Sts.		
B-643	Pg. 4-6	1911	Semple
	Line for catch basins.		
B-639	Pg. 154	1910	Semple
	N.E. cor. Maryland St. Line		



Bay St.


---

- B-639 Pg. 20 1910 Semple ✓  
Loc. of stepson Insulated Wire Building
- B-639 Pg. 67-70 1910 Semple  
Corners located for Engineers. ✓
- B-620 Pg. 115-116 1909 Semple ✓  
(Wire Factory) Meas. of buildings.



Bay St.

---

- B-613 Pg. 3-6 & 14 1908 Semple  
Dor. Ave. to O.C. R. R. Survey for Lay. O.
- B-583 Pg. 38 1905 J.H.B.  
Cor. Auckland St. Line for C.R. Clapp
- B-434 Pg. 68 1895 Semple  
At Auckland St. Loc. of line.
- 

B-860

BAY ST.

1938

137 - At Dor. Ave. Spike tied in.

J.H.B.

B-869-16-18 At #35 Line for Mr. Burley

..



Bay St.

---

B-793	Pg. 11	T.J. McC.
	Dor. Ave. Auckland Survey	for Laying Out
B-740	Pg. 106	1921 J.H.B.
	From Maryland to Midland	Line ✓
B-805	Pg. 145	1932 Moulton
	Line for Boston Insulated	Cable Co. ✓



BAYSIDE MALL

DOR

SURVEY BLDGS

NB 1247  
20-23

J. GILMORE



Bayside St.

---

B-818 Pg. 12-19

1931 Eliot

At Savin Hill, Traverse, Base Line, Detail

Beach St.

- B-831 Pg. 128 ✓1933 J.H.B.  
Pts. for construction (Freeport-Park St.)
- B-748 Pg. 11 1921 Moulton  
Freeport St. S.E. Cor. Line for building
- B-639 Pg. 120 1910 Semple  
W. Side at Freeport St. Line for curb.



Beach St.

---

CCC78	Pg. 80-87	1892 Semple
	Line for edgestone. ✓	
CCC44	Pg. 98	1891 Munroe
	Cor. Park St. Survey ✓	
CCV11	Pg. 14-16	1870 <del>Lucas</del>
	Harrison Sq. Survey.	



Beach St.

---

CCL1 Pg. 80

1870 Henck ✓

Harrison Square Survey



148-40

Beale ST

Survey. loc houses



Beale St.

---

- B-649 Pg. 54 & 55 1912 Semple  
N.E. Cor. Dor. Ave. Line for building.
- B-639 Pg. 109-110 1910 Semple  
Dor. Ave. to R.R. Line for walks.
- B-479 Pg. 5 1898 Semple  
E. of R.R. Line for catch-basins.



see <sup>meas.</sup> ~~E~~ *Now RADFORD LANE*  
BK 1283/24 Beale St.

---

B-452 Pg. 24-26 1896 Semple  
R.R. to Carruth St. Survey for Lay. Out. ✓

B-452 Pg. 42 1896 Semple  
Meas. of buildings. ✓

CCC45 Pg. 74-79 1891 Semple ✓  
Dor. Av. to R.R. Survey for laying out.



Beale St.

---

- CCC45 Pg. 78 1891 Semple  
Rowena & Van Winkle Sts. Traverse ✓
- CCC78 Pg. 40 1892 Semple  
Cor. Dor. Ave. Curb corners. ✓
- CCLX Pg. 71 1886 Semple  
R.R. to Carruth St. Offsets to Line ✓



Beale St.

---

CCXXI Pg. 16-19

1875 Brown

Survey



BEARSE AVE. (DOR.)

MEDWAY - NEP. RIVER RES.

BK 1229/62-67

BOUND PTS.

5/24/74

STONE BOUNDS

MARKED OCT. 75

BK 1250/138-139



Bearse Avenue

---

- B-822 Pg. 12-13 1931 H.H.B.  
Survey of around Ventura St. ✓
- B-822 Pg. 16 1931 J.H.B.  
Staking out catch basins ✓
- B-822 Pg. 70 1931 J.H.B.  
Points for construction ✓



Bearse St.

---

B-567 Pg. 48-51

1904 Semple

Line for Helen Healey



7+2-9

Bearse St.

Box 7

Survey



B-860

BEATRICE ST.

1938

57. At Clearwater Drive. Cor. tied in.



B-902 Beaufield St.

---

pg. 150-151 (pts of constr.)

PS 78-81



BEAUFIELD ST.

DOR.

Granite Ave. To End.

BK 908 Pg 108 Mon't Drilled 10/15/53



Beaumont St.

---

CCCL18 Pg. 104

1888 Semple

Measurement of houses.

CXCVIII Pg. 209

1871 Metcalf

Adams to Carruth St. Survey



B.883

122

Beaumont St.  
Notes at Berkshire St

J. Hill  
1945





Beaumont St.

---

- B-756 Pg. 105-107 1924  
Line at Carruth St. Beaumont, Carruth St. ✓
- B-748 Pg. 137-69. At Berkshire St. 1923 Moulton  
Sch. lots staked out Cor. Bates Rd. ✓
- B-664 Pg. 94 1913 Semple  
Berkshire St. Line for T. Souther ✓



Beaumont St.

---

- B-654 Pg. 135 1912 Semple  
School lot staked out. ✓
- B-639 Pg. 103-104 1910 Semple  
Line for curb corners on new streets ✓
- B-626 Pg. 18-22 1909 Semple ✓  
Adams to Carruth St. Line for edgestone



169  $\frac{111}{102}$  Beaumont St.

134 Survey

136 Loc. walks + trees etc.

174-143  $\notin$  estb.

176-88 Line for curb cor. Carruth

176-11B School lot st. out



Book 7

Pages

40-41-42

43-44

Beaumont St.

X 9.

36

Loco

Location & measurement  
of houses.

B.  
5  
1



Becket St.

---

B-790 Pg. 54-55

1928 J.H.B.

Catch Basins and Pts. for construction




Beechwood St.

---

B-516 Pg. 144

1907 Moulton

At Geneva Av. Line notes.



B-1140  
128

BEECHWOOD ST.-DOR.

Sur. for L.O. & Profile

May 1968

162 <sup>101</sup>/<sub>105</sub> Beechwood

Loc. walls





~~Belden St., Dor.~~

Bk. 924

Off St. Parking

A. Minichiello

~~1053-4~~

pp. 135-49

BELDEN ST

DOR

B 1017

PP 70-71 Humphrey ST To HOLD DEIX  
POINTS For Const.

07

BELDEN ST. DOR.

@ DUDLEY ST.

CURB ANGLES

$$\frac{1359}{8}$$



B 673-90 Belden St

Survey for ext.



Belden St.

---

- B-836 Pg. 34-35 1933 J.H.B.  
Humphreys-Holden Sts. C.Basins Stked. ✓
- B-831 Pg. 16-17 1932 J.H.B.  
Pts. for const. Hamlet & Holden Sts. ✓
- B-779 Pg. 58 1927 Moulton  
Dudley St. N.Ely Cor. L. for Building ✓



Belden St.

---

- B-756 Pg. 91 1924  
Meas. of data Beldon-Hamlets Sts.
- B-740 Pg. 133 1922 J.H.B.  
Cor. Dudley St. Line ✓
- B-479 Pg. 37 1898 Semple  
N.E. Cor. Hamlet St. Line for building ✓



Belden St.

---

- B-435 Pg. 31 1896 Semple ✓  
N.E. Cor. Dudley St. Line
- CCLXXI Pg. 30 1884 Semple ✓  
(Berkeley Pl. Meas. of buildings.)
- CCXLIV Pg. 68-71 1882 Baxter ✓  
Formerly Berkeley Pl. Surv. for Lay. Out



Belden St. (Formerly Berkeley Pl

CXCV11 Pg. 38-39

1871 Mercalf

Survey





Belfart St. (Dot.)

916

104 thru 108

Line from  
Dorchester Ave. to Saxton St.



Belfort St.

---

- B-812 Pg. 61 1930  
S.E. Cor. Dor. Ave. Mont. drilled
- B-756 Pg. 81 1924  
Monts tied in Cor. of Dor. Ave. ✓
- B-705 Pg. 36 & 110 1917 J H.B.  
Cor. Auckland St. & Dor. Ave. to Sagamore St.  
Line for Engineers



Belfort St.

---

- B-643 Pg. 87 1911 Semple  
S. side Dor. Av. to Auckland St. Line  
for Curb.
- B-639 Pg. 115 1910 Semple  
Cor. Auckland St. Line for Puritan  
Iron Co.



Belfort St.

---

- B-626 Pg. 75 1910 Semple  
S. E. Cor. Dor. Av. L. for St. Williams Ch
- B-620 Pg. 95 1909 Semple  
Saxton to Sagamore St. L. for Engrs. ✓
- B-613 Pg. 27 1908 Semple  
Sagamore to Saxton St. Survey for Lay. Out ✓



Belfort St.

---

- B-552 Pg. 110 1903 Semple  
Cor. Sagamore St. Line for edgestone.
- B-531 Pg. 67 1901 Semple  
S.E. Cor. Sagamore L. for curb.
- B-460 Levels Pg. 77 1873 Lucas  
Meas. on stakes.



Belfort St.

---

CCCLXXII	Pg. 108	1886 Semple
	Offsets.	✓
CCC44	Pg. 26	1890 Munroe
	Cor. Sagamore St. Line given	✓
CCC43	Pg. 25	1890 Semple
	Dor. Av. to Sagamore St. Offsets & Meas. of buildings.	✓



Belfort St.

---

- CCXXIX Pg. 72 1880 Semple  
Cor. Sagamore St. Line for W.H. Richard  
son ✓
- CCXLX Pg. 51-52 1876 Harris  
Cor. Dor. Av. to Sagamore St. Survey ✓  
for Laying out.
- CCXLV Pg. 81-- 1873 Brown ✓  
Meas. on.



~~BElfort St., Dor.~~

Survey

H. Fletcher

~~1953-4~~

pp. 104-8

B. 916



BELFORT ST.

DOR

POINTS FOR BOUNDS

NB1293 Dg 18-23

BOUNDS DRILLED 9-78 MAY 1977

BK 1270 / 62-65

G. BARNES

B-860

Bellevue St.

1938

54-56

Hamilton St. to Barry St.

C. Basins

JHB



Bellevue St. Extension

---

- B-603 Pg. 27-28 1907 Semple ✓  
Kane to Hamilton St. Staked for Engrs.
- B-603 Pg. 158 1907 Semple  
Cor. Quincy St. Line for Cariano.
- B-587 Pg. 6 1906 Semple  
Nos. 34 & 36 Line for edgestone ✓



## Levels

## Bellevue St.

B-544 Pg. 26

1882 Semple

Bet. Trull &amp; Quincy Sts. Line for Harris

B-534 Pg. 69

1881 Semple

Cor. Coleman St. Line for catch basin

527 Pg. 36-40

1880 Jones.

Quincy & Hancock Sts. Extn. Clark (Clarkson  
Survey of est-tes between St.

Bellevue St.

- B-491 Pg. 101-134 1898 Semple  
Cor. Quincy St. Line for edgestone. ✓
- B-470 Pg. 26 1898 Semple  
S.W. Cor. Quincy St. Line for Mr. Gould
- B-463 Pg. 36 1897 Semple  
Cor. Stanley St. Loc. of curb. ✓



Bellevue St.

---

B-463 Pg. 66 1897 Semple

At. Stanley St. Line for Mr. Gould.

B-455 Pg. 47 1896 Semple

Nr. Quincy St. Line for Mr. Grant.

B-452 Pg. 151 1896 Semple

Stanley St. Extn. Notes of Line, C.H.W. Wood



Bellevue St.

---

B-452 Pg. 152

1896 Semple

Stanley St. ~~Extn.~~ Line for edgestone.



Bellevue St. (now Quincy St.)

---

CXCVII	Pg. 76-79	1871 Metcalf
	Columbia Rd. to Bowdoin St.	Survey
B-649	Pg. 9	1911 Semple
	W. of Quincy St. Line for	Mr. Riley
B-649	Pg. 96	1912 Semple
	#46 Line for curb.	





Bellevue St.

---

B-615	Pg. 89	1909 Semple
	W. of Hamilton St. Be	of S. Location ✓
B-609	Pg. 126	1908 Semple
	Quincy St. S.E. Cor.	Line for curb. ✓



Bellevue St. EXTENSION

---

B-604 Pg. 23 1907 Semple ✓

Line for Engineers.

B-604 Pg. 57 1907 Semple ✓

Cor. Glendale St. Line for curb.

B-604 Pg. 113-144 1907 Semple ✓

Line for Engineers.



Bellevue St.

- B-839 Pg. 2-13 1934 Hannan  
Hamilton-Barry S<sub>t</sub>s. Survey for Lay. Out.
- CC1VI Pg. 52-54-72 1883 Foster  
Measurement of buildings.
- CCXXX Pg. 38-39 1880 Baxter  
Tr. Trull St. Line for edgestone. ✓



Bellevue St. (Now Quincy St.)

---

- CCXXIX Pg. 124 1881 Semple  
Cor. Coleman Line for Geo. H. Welles.
- CCXXXVI Pg. 128 1878 Baxter  
Trull to Columbia St. Notes of Line ✓
- CCXXXVI Pg. 130 1879 Baxter  
Trull to Columbia St. Line for edgestone  
J.H.P. Est. ✓



Bellevue St.

---

- CCXXII Pg. 129 1879 Sanborn  
J.H. Pierce Est. Meas. to Locate <sup>Li</sup>drive
- CCXVII Pg. 122 1874 Brown  
Trull to Columbia St. Meas. to test Wid  
ing
- CCLXXII Pg. 106 1886 Semple  
Cor. Trull St. Line for Lamson



Bellevue St.

---

- CCXLIV Pg. 76 1882 Baxter  
Nr. Bowdoin St. Offsets & Line for curb
- CCXVI Pg. 130-131 1875 Baxter  
Nr. Trull St. Meas. to loc. line. ✓
- CCVI Pg. 4-9 1871 Baxter ✓  
(Quincy St.) Survey, copied notes.



Bellevue St.

---

- CCIV Pg. 80-81 1872 Baxter  
Trull-Columbia Sts. Wdng. Staked out. ✓
- CXCIX Pg. 51-53 1872 Metcalf  
Trull-Columbia Sts. Survey for widening ✓
- CXCVII Pg. 64 1871 Metcalf  
Now Quincy St. Cor. Coleman. Survey ✓



Bellevue Terrace

---

CCC17 Pg. 58-61

1887 Semple

Quincy St. Survey for Laying o' t. ✓

✓

○



Bellflower St.

---

B-452 Pg. 17

1896 Semple

Line for edgestone

CCC80 Pg. 148-149

1894 Semple

Boston St. to Dor. Ave. Survey for

Laying Out.

D-50

U-29-80

PAGE-13

BELLFLOWER-ST-DORCHESTER

May 18 93

Line of near Boston St

J. F. Williams



BELLFLOWER ST (DOR)

BOSTON ST. - DOR AVE

PAS FOR CONST. &

PLAN L-2613 TO DATE

BA 1210

KEB

9/72

13

853

Belton St.

ELM

2-5

Survey

Sept. 1935

B-855: 116 Pts. for Count. + C. Basins

J.H.B. 1937



Belton St.

---

B-800	Pg. 118	1929 J.H.B.
	At. Milton St. Corners	tied in
B-800	Pg. 154	1929 J.H.B.
	C. Basin marked On curb	at Southern Art.

B-948

Belvoir Rd., Dor.

72

Survey for Layout



BELVOIR RD (DOR)

---

BRANDON TO MONTICELLO

POINTS FOR CONST, & TIES

BOOK 1210/68-71

4/25/73

K.E.B

BENTHAM ST Dor

---

2' Line

B 1222 Pg 12

( )



176-104 Bentham Rd.

Sur. L. O.



182-106 Bentham Rd.

Pts. cons.



BENTLEY ST (DOR) -

SB 1436

HENSHAW ST TO SPARHAWK ST

RECONSTRUCTION SURVEY

P122-128

Berkeley Place (Belden St.)

CC111 Pg. 93-94

1871 Metcalf ✓

Survey (copied notes)



Berkshire St.

---

B-748 Pg. 69

1922 Moulton

Line

B-671 Pg. 133

1914 Semple

Cors. Westmoreland St. Line for C. Basin

*B-883:122 Notes for pts. for Const. J.H.B. 1945*



BERNARD ST. Dor.  
TALBOT Ave. to MBTA.  
RECONSTRUCTION SURVEY  
BK 1448 PG. 110-119



Bernard St., Dor.

1956-57

line of

Bk. 940 pg. 44

Harry Fletcher, C.E.

BERNARD ST.

DOR.

B. 1070

P.P. 20

LINE STK.

8



Bernard St.

B-740 Pg. 9 1920 J.H.B.

C. Basin Cor. Norfolk St.

B-740 Pg. 124-130 1922 J.H.B.


Norfolk St. to Southern Ave. *Survey*

B-727 Pg. 61-63 1919 J.H.B.

At Talbot Ave. Line

*B-883:46 At Tonset st. Line staked out.* ✓ JHB, 1943



- 128-98 Bernard St.  
Houses S. of Talbot Ave.
- 128-125 Houses
- 128-106 Base line
- 128-128 Off. to 40' line
- 59-130 Mon. Southern Ave.
- 128-114 Base line R.R. to Norfolk
- 139-91 Survey
- 139-128 Mon. Talbot + Kingsdale
- 128-96 Loc.  Cemetery wall
- 139-6 Lauriat Ave. to R.R.

Bernard St.

---

B-634 Pg. 28 1910 Semple

N.W. Cor. Talbot Ave. Line for curb ✓

B-664 Pg. 90 1913 Semple

Harvard-Park St. Line for Engineers ✓

B-664 Pg. 143 1913 Semple

Ely Cor. Norfolk St. Line notes. ✓



Bernard St.

---

- B-626 Pg. 34-35 1909 Semple  
Talbot Ave. to Kerwin St. Line for Mr. Jobling.
- B-620 Pg. 57-58 1909 Semple  
Line for edgestone
- B-620 Pg. 141 1909 Semple  
Line for curb corners. At Tonset St.



Bernard St Dor B. 918

Norfolk to New England Ave 144-146

survey for L.O.



Bernard St.

---

B-609 Pg. 112-113 1908 Semple

At Norfolk St. Offsets & Loc. of bldgs

B-649 Pg. 66 1912 Semple

E. side Nr. Park St. Line for building

B-604 Pg. 130 1907 Semple

Line for W.E. Hannon



Bernard St.

---

- B-603 Pg. 138 1907 Semple  
Talbot Ave. to R.R. Line for C. Basins
- B-567 Pg. 88 1904 Semple  
Southern Ave. Loc. of monument ✓
- B-562 Pg. 78-80 1904 Semple ✓  
Talbot Ave. to R.R. Staked out for Engrs



Bernard St.

---

- B-516 Pg. 125 1905 Moulton  
At Browning Ave. Line staked out ✓
- B-500 Pg. 68 1899 Semple  
Loc. of corners of Browning Ave. ✓
- B-474 Pg. 117-118 1897 Semple ✓  
Line for catch Basins





Bernard St.

---

B-463	Pg. 34	1897	Semple
	Line for survey of Nightingale St.		
B-452	Pg. 106-115	1896	Semple
	Survey for laying out.		
CCC43	Pg. 137	1890	Semple
	Bet. Harvard & Kingsdale S <sup>s</sup> . Offsets & Meas. of buildings.		



Bernard St.

---

CCC43 Pg. 137,150,151 1890 Semple  
Talbot Ave. - Harvard St. Lines used  
in survey of Westcott St. and ✓  
Pg. 155,156 Measurement of buildings.



Bernard St.

---

CCCL19 Pg. 71

1889 Semple

Norfolk St. to Southern Ave. Base lines  
and angle in the Survey for ~~Extn~~ of  
Southern Ave.

CCLXX11 Pg. 11

1885 Green

Codman & Jackson's Est. Meas. to loc.  
brook



Bernard St.

---

CCLX Pg. 42-54 1886 Baxter  
Meas. & survey to locate estate lines.

CCLX Pg. 98 1886 Semple  
Cor. Talbot Ave. Meas. of buildings.

CCLLX Pg. 80-89 1884 Baxter  
Survey for laying out.



Bernard St.

---

CCLLX Pg. 146

1885 Baxter

Norfolk St. to R.R. Line offsets. ✓



Berry St. (W. Roxbury)

---

CCXII Pg. 54-58

1872 Brown ✓

Back of Mt. Hope Cemetery Survey

CCXII Pg. 148-153

1872 Brown ✓

Back of Mt. Hope Cemetery, Base lines.

CCXXVII Pg. 83

1878 Jones ✓

Formerly Paine's Lane Connect. of Dor.  
& W. Rox. Surveys



*Low*

Berry St.

---

CXXVI Pg. 83

1878 Jones

Formerly Paine's Lane Connection of  
W. Roxbury & Dor. work. ✓



Bertram St.

---

- B-822 Pg. 138 1932 J.H.B.  
O.C. Parkway Survey Cont. from B-774
- B-774 Pg. 136-137 1926 J.H.B. Pg. 130-5  
Traverse.
- B-774 Pg. 130-137 1926 J.H.B.  
Survey for laying out.





Bertram St.

---

B-774 Pg. 140-141

1926 J.H.B.

O.C. Parkway Survey



B 743-130 Bicknell

Lot cor. Harvard per. W.U.S.



BICKNELL ST

DOR.

BRADSHAW ST TO HARVARD ST

RECONSTRUCTION SURVEY

BK 1449 PG 72-82

MAR 23, 24, 28 2000

R. QUIGG

SMH - 6

A. CHIARELLI

( )

BWW - 2

J. GAMBINO

Bicknell St.

---

B-506 Pg. 41 1899 Semple ✓

At Harvard St. Meas. to test line

B-452 Pg. 62 1896 Semple ✓

Meas. to loc. line of Bradshaw St.

B-435 Pg. 63 1896 Semple ✓

Line



Bicknell St.

---

- B-434 Pg. 32-33 1895 Semple ✓  
Line for edgestone.
- B-424 Pg. 39-42-44 1894 Semple ✓  
Harvard to Bradshaw Survey for lay. out.



82 <sup>45</sup>/<sub>47</sub> Bicknell St.

Bradshaw to Harvard

159-125 " " " £



BILODEAU RD. DORCHESTER

---

Points for construction

Washington-Weld

Note Book 1262 Pages 4-7

9

Bilodeau Rd; *formerly Washington Rd*

---

B-836 Pg. 26-27

1933 J.H. B.

C. B. and pints for constructionl





Birch St.

---

B-800 Pg. 12

1929 J.H.B.

Near Boyden St. Line notes. ✓



Bird St. Place

---

- CCXVlll Pg. 106-107 1875 Baxter  
Survey for ext. of Glendale St.
- CCXVlll Pg. 106-107 1875 Baxter  
Bird St. Pl. to R.R. Offsets to line
- CCXVlll Pg. 113-114 1875 Baxter  
Nr. Bird St. Pl. Survey to fix line.



BIRD ST. \_\_\_\_\_ DOR. \_\_\_\_\_

© MONADNOCK ST., VIRGINIA ST. & CEDAR PL.

SURVEY

1404  
156-157



B-805 Bird St. S. side to #48

20-21 Line for resetting edgestone.

Moulton 1929

B-855: 24 Cor. Columbia Rd. Rearline of Municipal Bldg.

Burroughs 1936



Bird St.

---

- CCX1 Pg. 75-78 1870 Baxter  
 Magnolia St. to R.R. Survey ✓
- CC111 Pg. 155-160 1871 Metcalf  
 Col. ~~SD~~ to N.Y.&N.E.R.R. Survey (Cop. Nts) ✓
- CXCVII Pg. 71 1871 Metcalf  
 Cor. Columbia ~~St.~~ Survey ✓



Bird St.

Extn.

B-552 Pg. 35

1902 Semple

Staked out for Eng. Dept.

B-552 Pg. 88

1903 Semple

Cor. Col. Rd. Line for edgestone

B-542 Pg 8-11,101-112

1902 Semple

Cor. Col. Rd. City lot & Bldg. Stkd Out



Bird St.

---

- B-536 Pg. 31 & 32 .. 1901 Semple ✓  
Bodwell St. S.W. Cor. Line for fence
- B-536 Pg. 135-136-139 1901 Semple ✓  
Cor. Col. Rd. Line for Municipal Bldg
- B-531 Pg. 10 1901 Semple ✓  
Extn. Hancock St. L. for Mr. Bowers



Bird St.

---

B-531 Pg. 60 1901 Semple  
Extn. Col. Rd. Line for Boyd & Berry

B-525 Pg. 101 1901 Semple  
Cor. Hancock St. Line for C. Basins

B-497 Pg. 20 1898 Semple  
Nr. Magnolia St. Notes for survey of city lot





Bird St.

---

- B-567 Pg. 29 & 30 1904 Semple  
Nr. Col. Rd. Line for edgestone
- B-547 Pg. 46-49 1902 Semple  
Opp. Virginia St. Line for edgestone
- B-547 Pg. 124 1902 Semple  
Cor. Col. Rd. Line for Municipal Bldg.L.



Bird St.

---

B-626 Pg. 96 1910 Semple

No. 87 Line for edgestone.

B-603 Pg. 64 1907 Semple

Cor. Monadnock St. Line for curb.

B-578 Pg. 77 <sup>lot</sup> 1905 Semple

Cor. Sayward St. Line for resetting curb

Bird St.

- B-660 Pg. 31 1912 Semple ✓  
S. E. Cor. Virginia St. Line for curb
- B-639 Pg. 49 1910 Semple ✓  
No. 69 Line for curb.
- B-626 Pg. 70 1910 Semple ✓  
Cor. Hancock St. Line for L.E.H. Jones



Bird St.

---

- B-670 Pg. 16 1913 Semple ✓  
Opp. Glendale St. Line for building
- B-670 Pg. 31 &32 1913 Semple ✓  
Opp. Glendale St. Line for curb.
- B-664 Pg. 52 1913 Semple ✓  
Cor. Baker ~~Place~~ L. for fence & C. Basin<sub>s</sub>



Bird St.

---

- B-805 Pg. 20-21 1929 Moulton  
S. side to #48 L. for resetting edgest.
- B-779 Pg. 8 1926 Moulton  
Columbia Rd. S.W. Cor. L. for hedge.
- B-740 Pg. 48-49 1921 J.H.B.  
Cor. Alexander St. Lines located ✓



Bird St.

---

- B-491 Pg. 40 1808 Semple ✓  
S.W. Cor. Glendale St. Meas. of fronts.
- B-474 Pg. 6 1897 Semple ✓  
Nos. 61 & 63 Line for edgestone
- B-463 Pg. 29 1897 Semple  
N. side Opp. Bodwell St. L. for Mr. Bower ✓



Bird St.

---

- B-452 Pg. 18 1896 Semple  
E. side Nr. R.R. Line for edgestone
- B-435 Pg. 124 1896 Semple  
Baker Pl. At. corner, Meas. of Buildings ✓
- B-434 Pg. 10 1895 Semple  
N.E. side Nr. Magnolia St. L. for bldg. ✓



Bird St.

---

- CCC78 Pg. 50 1892 Semple  
Nr. Columbia St. Loc. curb line on new S
- CCC-20 Pg. 106 Notes by A. Hodges  
Cor. Virginia St.
- CCC17 Pg. 46-49 1887 Semple  
Magnolia St. to R.R. Survey for wdng.





Bird St.

---

- CCXLIV Pg. 106 1881 Baxter  
Opp. Virginia St. Line for W.H. Sayward ✓
- CCXXIV Pg. 13 1877 Baxter  
Cor. <sup>e</sup>Caylon St. Line for sidewalk. ✓
- CCXXI Pg. 60 1876 Brown  
Nr. R.R. Measurements. ✓



Bird St.

---

- CCLVI Pg. 80 1883 Foster  
Cor. Sayward St. Meas. of buildings.
- CCXXVI Pg. 54-57 1878 Harris ✓  
Nr. Virginia St. Survey to deter. line
- CCLIX Pg. 68-74 1884 Baxter ✓  
Col. St. to R.R. Survey for relocation



Bird St.

---

- CXCVII Pg. 80-85 1871 Metcalf ✓  
Columbia St. to N.Y. & N.E. R.R. Survey
- CXCVII Pg. 86 1871 Metcalf. ✓  
Bird St. Place Survey
- CXCVI Pg. 137 1870 Metcalf ✓  
Magnolia St. to Ceyhon St. Survey



BROCKTON ST.  
Bismark St.

---

B-547 Pg. 22-23

1902 Semple

At Oakland St. Line for Eng. Dept.

B-866 Pg. 46-55

T. J. M.<sup>c</sup>

From Cumming Hy. Survey for Z.O.



Bishop Joel Smith Way Dor

Geneva Ave - Wash. st.

1453  
8-15

Recan.



Bispham St.

---

- B-727 Pg. 35 1918 J.H.B.  
Line and grade tested ✓
- B-705 Pg. 30-42-44 *Survey of* 1917 J.H.B. ✓  
*also* School lot staked out, Cor. Gibson St.
- B-702 Pg. 107 1916 Semple ✓  
Line for School House Dept.



B673-50 Bispham St.

Water dept. land

Bk. 1394/80-93 Survey for Lay-out & profile  
sept: 1986 - Al Baika



BISPHAM ST. DOR.

GIBSON ST. TO PARK ST.

PTS. / CONST.

1411

44-45





BLACKWELL ST DOR,

Neponset to Bowman

Pts for Const.

& Ties &

Line up to Date - New Offsets  
(New Offsets)

BK 1269/56-59

KEB,

May 76

BLACKWELL

ST. DOR

NEPONSET AV - BOWEN

L-5631

N.B. 1338

Pgs 128-133

S.B. N.B. 1280 Pgs 72-73

2-13-80

FMCIT



142-78

Blair Ave.  
Survey



Blakeville St.

---

- B-756 Pg. 69-70 1924 J.H.B. ✓  
Meas. of art. stone, Bowdoin-Olney Sts.
- B-740 Pg. 4 1920 J.H.B. ✓  
At bend. Pts! for Engineers.
- B-705 Pg. 114 1917 J.H.B. ✓  
Cor. Olney St. C. Basin staked out.

Blakeville St.

- B-424 Pg. 67 1894 Semple  
Meas. of fronts for Sewer Dept.
- B-419 Pg. 82 1894 Semple  
Offsets & Line for edgestone.
- CCC43 Pg. 58-59 1890 Semple  
Bowdoin St. to Olney St. Strv. for Lay.O.

132 65-7 Blakerville St

Baseline

113 92

£

831 AT ~~of~~ ONLEY ST

24



B-948

Blair Rd., Dor.

---

73

Survey for Layout



BLAIR RD.

(DOR.)

POINTS FOR CONSTRUCTION

(RANGE)

AUG. 1972

BK. 1210

K.E.B.



B 673-107 Blackwell St.  
Survey L. O.



Blanche St.

---

B-847 Pg. 90 1935 J.H.B.

C.B. marked on curb.

B-705 Pg. 133 1917 J.H.B.

Catch Basin marked on curb.


B-702 Pg. 112 1916 Semple

Catch Basins.



Blanche St.

---

- B-552 Pg. 104 1903 Semple  
Greenhill St. to Preston. Stkd for Engrs ✓
- B-516 Pg. 92 1902 Moulton  
Cor. Preston St. Line for C. Basin. ✓
- B-497 Pg. 34-35 1893 Semple  
(Formerly Harrison St.) Survey for Lay. O. ✓
- 

Blanche St.

---

CCLXXII Pg. 156

1886 Houghton

Line for edgestone.



Block 150 Ass'rs. Plans.

---

CCXXXIX Pg. 82-93

1882 Baxter

Base Line for survey of estates. ✓



Bloomfield St Dor.

Gevena Ave to Greenbrier St.

Establishing Street Line

BK 1476 Pg's 34-40, 2011

( )

Bloomfield St.

---

- B-609 Pg. 99 m 1908 Semple  
Westerly end, Line for resetting curb.
- B-474 Pg. 69 1897 Semple  
At. Bowdoin Sq. Meas. to loc. line.
- B-455 Pg. 151-155 1896 Semple  
Bet. Geneva Av. & Greenbriar St. Offsets  
and Meas. of buildings.



Bloomfield St.

---

- B-435 Pg. 51 1896 Semple  
S.W. Cor. Geneva Av. Line for J.I. Stewart ✓
- B-434 Pg. 2-3-12 1895 Semple  
Line for edgestone. ✓
- B-432 Pg. 26-32 1895 Semple  
Survey for laying out. ✓





Bloomfield St.

---

B-424 Pg. 1-3

1894 Semple

Line for J. I. Stewart



Bloomington St. Dr.

1461  
32-38

Tolman St. - Morrissey Blvd

Recd.



BLOOMINGTON ST - DOR

Tolman to Morrissey Blvd.

Pts for Const.

& New Offsets to  $\Phi$  (Plan up to Date)


BK 1283/2-7

KEB Dec '76

G

Bloomington St.

---

- B-847 Pg. 48 1935 J.H.B.  
C. B. Staked out.
- B-849 Pg. 18-25 1934 Hannan  
Survey for Laying Out.
- B-603 Pg. 20 1907 Semple  
Line bet. Daley & Hanrahan.
- 

<u>B-452</u>	<u>Blue Hill Ave.</u>	<u>Simple</u>
32-	Cor. River St. Line for curb	1896
44-	At Harvard St. Line staked	..
67-	Grove Hall to Standwood St. Line for W.E. RR.	
72-131	At Tileston Ave. Line staked	
74	At Harvard St. & Angle, Notes by Engi..	
85-91	Harvard St. to Tileston Ave. Line located	

BLUE HILL AVE.

DOR.

↖ HARVARD ST.

NB 1012

Pgs. 12-13-14-15

BASE LINE inter 4 fl line

@ HARVARD ST.



Blue Hill Ave.

---

- B-790 Pg. 143-146 1929 J.H.B. ✓  
Lincoln Rd. Survey of & Pts. for Const.
- B-790 Pg. 140 1929 J.H.B. ✓  
Hosmer St. Pts. for construction
- B-779 Pg. 44 1926 Moulton ✓  
Harvard St. N.E. Cor. E. for Land Court.



Blue Hill Ave.

---

B-779 Pg. 45 1926 Moulton

Wash. St. Sl'y. Cor. Notes for land Cour

B-779 Pg. 151 1929 Moulton

Nos. 408-428 L. for building Mr. Stanwo


B-779 Pg. 3 1926 Moulton

Fessenden St. N.E. Cor. L. for bldg.



Blue Hill Ave.

---

- B-774 Pg. 113 1926 J.H.B. ✓  
Morton-Fessenden Sts. Pts. on 4' line.
- B-774 Pg. 117 1926 J.H.B.  
At Fessenden St. Survey to test line.
- B-767 Pg. 100 1924 Moulton ✓  
N.E. Cor. Abbot St. Line for building.
- 

Blue Hill Ave.

---

B-767	Pg. 113	1925 Moulton
	N.W. Cor. Wash. St.	Line for building
B-767	Pg. 37	1924 Moulton
	S.W. Cor. Wellington Hill St.	Line for
	Building.	✓



Blue Hill Ave.

- B-767 Pg. 35 1924 Moulton  
E. Side of Wilmore to Evelyn St. Line to  
locate Fessenden St.
- B-767 Pg. 6 1924 Moulton  
#1194-#1198 Offsets on building

Blue Hill Ave.

---

- B-767 Pg. 22 \_\_\_\_\_ 1924 Moulton  
W. side S. of Harvard St. Sch. Lot Stked.
- B-756 Pg. 41 1923 J.H.B.  
#230 Offset to line *Intervale to Woodcliff Sts.*
- B-756 Pg. 55 1922 J.H.B.  
Northerly Corner Columbia Rd. ✓  
*B-756-54 Glenway to Ellington St. 2' line offsets.*



Blue Hill Ave.

---

- B-756 Pg. 94-95 1924 J.H.B.  
Almont-Walk Hill St. Line notes.
- B-756 Pg. 2 1922 J.H.B.  
Clackwood-Hosmer Sts. Catch Basins.
- B-756 Pg. 10 1922 J.H.B.  
E. side at Babson St. Monts. located.

Blue Hill Ave.

- B-748 Pg. 29 1922 Moulton.  
N.E. Cor. Evelyn St. Line for building
- B-748 Pg. 42 1922 Moulton ✓  
S.E. Cor. Wilmore St. Line for Building
- B-748 Pg. 41 1922 Moulton ✓  
#1587, Nr. Mattapan Sq. Line for bldging.



Blue Hill Ave.

---

- B-497 Pg. 36 1898 Semple  
Brunswick to Devon Line for C. Newhall
- B-497 Pg. 111 1898 Semple  
N. side at Rockville St. Line for bldg.
- B-474 Pg. 93 1897 Semple  
S.E. Cor. Walk Hill St. Line for edgestone



- 75-117 Blue Hill Ave. (Cont.)  
At Morton Loc. houses
- 159-18 Baselines
- 75 <sup>128</sup>/<sub>131</sub> Harvard St. baselines
- <sup>159</sup>/~~152~~-80 2' line Harvard to Col. Rd.
- 159-10 Tileston Ave. angle.
- 159-42 At R.R. spike 20' line
- 159-9 At Collins St. int. N. side + 20'  
lines





159-30 Blue Hill Ave. (Cont.)

At Mattapan Sq. loc. spike entrance

44-40 Survey of right of way

Callender St.

74-142 At Walk Hill line angles etc.

74-<sup>79</sup>154 At Morton

74-67 At Morton int. old lines

74-<sup>76</sup>86-7 At Tileston & Walk Hill angles & sur.

74-<sup>77</sup>80 £ Franklin Park to Tileston



74-95 Blue Hill Ave. (Cont.)

Survey wall etc at Morton.

74-27 At Woodrow Ave. to Morton St.

74-24-6 Harvard to Blue Hill survey

159-43  $\Delta$  to Tileston School

159-59 To est.  $\Sigma$  at Tileston Ave.

159-155 Loc. mon. 20' line at Tileston Ave.

7-56-61 Loc. 13' line Harvard St North 1891

75-101 Loc. mon. Taldot to Morton



75-102 Blue Hill Ave. (Cont.)

At Morton loc. spikes

107-29 Evelyn to Fessenden

107-49 Loc. wall over Wellington Hill

107-63-5 Loc. mon. Talbot to Evelyn

107-70 At Talbot Ave.

169-20 Loc. mon. Esmond + Glenway

167-142 Line Walk Hill to R.R. bridge

B743-132 Loc. garage + church at

Dove S-



159 20-1 Blue Hill Ave.  
Hazelton to Collins. loc. wall at  
Dyer St.

153-111 20' line at Hazelton

153-113 20' line at Mattapan St.

153-114 Baseline levels

107-13 Loc. wall Hazelton St.

128-130 Loc. houses at Harvard St.

128-6 At Tileston Ave. St. out Curve  
W. side. ○

- ~~75-126~~ BLUE HILL AVE. (Cont.)  
Loc. of brook to Harvard St.  
17-4-5 Houses Wales to Abbott  
7 60-61 Houses at Angell St.  
107 50-53 Baseline at R.R. Grade Cro.  
75-123 Int. of Woodrow Ave. with 55' line.  
75-137 Houses S. of Calender St.  
107-2-7 & int. of at Tileston Ave.  
75-<sup>132</sup>133 Franklin Field Loc. mon. s.



Blue Hill Ave. Dor

B. 918

at Talbot Ave

120-127

Tape survey for specific repairs



B  
121284

Street

Page 76-77  
Dor

BLUE HILL AVE -  
#901 Dor.

SURVEY/R.T. PAINE SCHOOL  
for Plan -

(1)

BLUE HILL AVE. DOR. ....

MORTON ST. TO RHODES ST.

LOC. OF BLDG.

1383  
150-151





Blue Hill Ave. ~~R~~ Dorch.

929

50-51

Clarkwood to Fessenden



BLUE HILL AVE. DOR. BK. 935  
(at MORTON ST.)

Gas Station

RP. 44, 45,

BLUE HILL AVE.

DOR.

Bk. 1187  
pg. 22-24

Apr. 1, 71

Survey for taking at Glenway St. - OLD RD -  
Killington St.

B-924  
88 & 130

Blue Hill Ave

Dor

Off street parking

Bk. 952

Blue Hill Ave., Dor.

pg. 124-128 mark line at Woodhaven St.

( )

B.883 Blue Hill Ave  
34 At Fairway St. Notes of Line

J.H.B.  
1943



BLUE HILL AVE

DOR

STRATTON ST  
No 972 - No 974

SURVEY OF LOTS NB 1207

AT INTERSECTION

98-99

BLUE HILL AVE

DOR

AT FAIRWAY ST

NB 122A  
116

SURVEY FOR OFF  
STREET PARKING





BLUE HILL AVE.

DOR.

LOCATE MARQUEE

NB 934  
53

SURVEY AT RR.  
BRIDGE

NB 934  
120

J. GILMORE



BLUE HILL AVE

DOR

BABSON TO RIVER

NB 1220  
16-19

J. GILMORE



Blue Hill Ave.

- B-671 Pg. 10 1914 Semple ✓  
At Woodcliff St. Notes of line
- B-671 Pg. 76-78 1914 J.H.B.  
Morton-Claxton St. Line for C. Basins ✓
- B-671 Pg. 83 1914 W.J. Sullivan  
N.E. Cor. Walk Hill St. Line notes. ✓

Blue Hill Ave.

---

- B-693 Pg. 2 1915 Semple  
Cor. Goodale Rd. Line for curb circle
- B-693 Pg. 51-52 1915 Semple  
E. Side Wash. St.-Seaver St. Pts. for Const
- B-687 Pg. 55 & 64 1915 Semple  
Mr. Lauriat Av. Line for curb corners.



Blue Hill Ave.

---

- B-705 Pg.14 1917 J.H.B.  
Cor. Norfolk St. Line for Engineers.
- B-702 Pg. 140 1917 J.H.B.  
Nr. Lindsey Rd. Catch Basin, Line
- B-702 Pg. 70 1916 ~~Seaver~~  
At Seaver St. Line

Blue Hill Ave.

---

- B-748 Pg. 86-87 1923 Moulton  
Sch. Lot Staked, Cor. of Harvard St.
- B-748 Pg. 113 1923 Moulton  
Sch. Lot Building Located.
- B-740 Pg. 85 1921 J.H.B.  
Wellington Hill-Goodale Rd. Line for Engrs



Blue Hill Ave.

---

B-740 Pg. 97 1921 J.H.B.

Cor. Woodrow Av. Mont tested for L. Court

Pg. 85, Wellington H. St.-Goodale Rd. Line

Pg. 141-143 C. Basins, at Harvard,

Callender & Balsams Sts.



Blue Hill Ave.

- B-740 Pg. 97 1921 J.H.B.  
Cor. Woodrow Av. Mont. Tested for Land Ct
- B-740 Pg. 141-143 1921 J.H.B.  
C.Basins at Harvard, Callender, Balsam Sts
- B-730 Pg. 56,57 1919 Moulton  
S.E. Cor. Fremont St. Line for curb.



Blue Hill Ave.

---

- B-730 Pg. 32,89 1920 Moulton  
Oakland & River Sts. L. for Lanata
- B-730 Pg. 132 1921 Moulton  
At Callender St. L. for Land Court purpos<sup>e</sup>
- B-730 Pg. 52 1919 Moulton  
E. side Nr. Mattapan Sq. Line



Blue Hill Ave.

---

- B-727 Pg. 91 1919 J.H.B.  
Wellington Hill St. Widening Staked out.
- B-705 Pg. 17 1917 J.H.B.  
N.W. Cor. Walk Hill St. Line & Grade
- B-705 Pg. 112 1917 J.H.B.  
Cor. Oakland St. Line at Oakland Place



Blue Hill Ave.

---

B-730 Pg. 46-48 1919 Moulton

E. side Harvard St. to bend No. of  
Wales St. offsets.

B-727 Pg. 66, 90 1919 J.H.B.

Baird St. Mont. located & Line to  
Rhoades St.



Blue Hill Ave.

---

B-702	Pg. 86	1916	
	At Charlotte St. Line		
B-702	Pg. 16	1916	Semple
	Woolson-Morton St. Tangent Pt.		Located
B-702	Pg. 33	1916	Semple
	At Stratton St. Line		



Blue Hill Ave.

---

- B-693 Pg. 57 1915 Semple  
Cors. Columbia Rd. located.
- B-693 Pg. 58 1915 J.H.B.  
Arbutus to Woodrow Av. Pts. for Const.
- B-693 Pg. 153 1916 Semple  
Cor. Havelock St. Line for I. Scheinberg

Blue Hill Ave.

---

- B-805 Pg. 117 1932 Moulton  
Baird-Rhoades Sts. Meas. to check Rhoades  
St. line
- B-800 Pg. 46-49-57 1929 J.H.B.  
From Morton St. to Baird St. Line on  
West side.

Blue Hill Ave.

B-812 Pg. 34-~~44~~ 1930 J.H.B.

Morton -Wellington Hill St. 4' line

B-812 Pg. 46 1930 J.H.B.

Offsets to 2' line from Charlotte St.  
to bend near Wales St.



J.H.B. 1936

829 Blue Hill Ave. Wash. St. to Seaver St.

114-131

Line Notes

B-855=68 Easterly cor. River St. Line for building

Burroughs 1936





Blue Hill Ave.

---

B-831 Pg. 6-14-15

1932 J.H.B.

Line used in survey of Tennis Rd.

Pg. 21, Angle turned to L.C. Disk at T.P.

Pg. 62, At Circle, Harvard St. Monts tied <sup>11</sup>

Pg. 92, Cor. Mattapan St. Round corner

staked out. 1932 J.H.B.



B-860 BLUE HILL AVE. 1938

86 - Woolson. Leslie <sup>4</sup>/<sub>4</sub> Morton Sts. Lines 1413.

B-869-126-129 East side, Line Babson to River Sts. ..

B-874-14-20 Fr. Amer. Legion Highway to beyond 1940

Charlotte St. e. basins + Line. "

72 At Fairway St. Line "



## B-880. BLUE HILL AVE.

- 68-75 Fr. Charlotte St. to Col. Rd. C. basins + 2' Line.
- 130 Fr. Stanwood St. to Genera Ave. Grove Hall  
Line notes of B.E. R.R. Engineers.
- 138-9 So. West cor. Harvard St. Meas. school house.
- 139 Ties to brass nail over mont. at bend, in circle.
- 142 Washington St. to Castlegate Rd. 4' Line -
- 146-130 At Grove Hall #460 - Line -



B-479. Bd of Survey Sts. bet. W. Selden & River Sts  
81-83 Staked out. Simple 1898.

B-578 Streets s. w. of Codman St. 1905-  
18 Line for Sewer Dept. Simple ..



Blue Hill Av. Dor

$\frac{133}{97-113}$  Base Line on Oakland, Ashland to Washington H. Austin 1898

$\frac{133}{125-128}$  .. " from Talbot to Mattapan Sq. " " "

$\frac{133}{140-149}$  .. " Dudley St to Charlotte St .. " "

$\frac{133}{150-154}$  " " meas. from Dudley to Mattapan Sq .. " "

$\frac{152}{13, 10, 16, 22, 23}$  Baseline meas " " " " " " "

B  $\frac{781}{115}$  Line At Angell St.



B-435. Blue Hill Av. N.E. cor. Morton St.

32. Line for Mr. Ufford. Sample 1896

Blue Hill Av. at Seaver St.

46 Line for Sewer Dept. Sample 1896

Blue Hill Av. nr Seaver St. W. side

79-80 Line for Sewer Dept. Sample 1896



B-434. Blue Hill Av. at Talbot Av.

18. Loc. of center spike, Semple 1895

Blue Hill Av. nr. Tileston Av.


112 Line for Mr. Garland Semple 1895



B-432 Blue Hill Ave.

1895

Simple

- 23-40 <sup>WOODROW</sup> Morton St. to ~~Laurel~~ Ave. Loc. of Lauriat Ave.
- 47-49 Walk Hill St. to R.R. Line for building.
- 72 At Vaughn St. Line for building
- 73 Walk Hill St. west side. Line for G.W. Park
- 95-98 At Talbot Ave. Line
- 108-109 At Evelyn St. Line
- 



B-419. Blue Hill Av. W. side nr Howard St.  
125. Line for David F. Grant. Simple 1894.  
B424  
142-143 Cor. River St. Line for JH Burt. 1895



Blue Hill Ave. - Schuyler St

Dot.  
~~1/2~~

Bk  $\frac{912}{72}$  Staking lot for Welfare Dept



Blue Hill Ave.

---

- B-500 Pg. 22-24 1899 Semple  
Nr. River St. Line for Sewer Dept.
- B-497 Pg. 93-98, 86-87, 132-133 1899 Semple  
Tileston Ave. to Walk Hill St. Line for  
R. R. Co. and Catch Basins.

Blue Hill Ave.

---

B-495	Levels Pg. 67-72	1878 Lucas
	Nr. Walk Hill St. (Jamaica St.)	Line given
B-491	Pg. 65	1898 Semple
	Cor. Lawrence Ave. Loc of Monts	and line
	for curb.	



Blue Hill Ave.

---

- B-474 Pg. 100 1897 Semple  
E. side Bet. Seaver & Col. Rd. L. for Wall
- B-470 Pg. 41-47 1898 Moulton  
Nr. Harvard St. Line for survey of  
Vaughan St.




B-500. Blue Hill Av, nr Mattapan  
12-13. Line used in survey of Rockwell St.  
Sample 1899.

Blue Hill Av, nr River St.  
22-24. Line for Sewer Dept. Sample 1899.



Blue Hill Ave.

---

- B-829 Pg. 114-131 1932 J.H.B.  
Wash. St. to Seaver St. Line notes.
- B-822 Pg. 137 1932 J.H.B.  
Line at Circle & Harvard St. W. side
- B-812 Pg. 14-17 1930  
(at circle) Survey of encroachments. Harv  
St. to Angell St.
- 

B-497. Blue Hill Av. Tilston Av. to  
93-98. } Walk Hill St.  
86-87. } Line for R.R. Co and for catch-basins.  
132-133. } Sample. 1899



CCXXV Blue Hill Ave. cor Col. St.

87 Traverse Baxter-1878

110 Cor. Col. St. Line on encroachments .. ..



1896

Simple

B-435 Blue Hill Ave.

92-97 Bet. Wash. + Col. Rd. Line for W.E.R.R.

100 At Wash. St. Line located + data by H.C. Milder

139 At Tileston Ave. Line for Sewer Dept.



B-452 Blue Hill Ave.

1896

Sample

116. At Woolson St. Line for C. basins

137. At Tileston Ave. " " "

Moulton

145-147 Glenway to Elmo Sts. Meas. buildings Sample



B-455 Blue Hill Ave. Sample

2 At Talbot Ave. Line for Sewer Dept 1896

44 So. of Walk Hill St. Line for Garland ..

86-94 At River St. Survey for discontinuance  
and line staked out. ..

108 Bet. Charlotte & Esmond Sts. C. basins E.L.M. ..

B-463 = 75 Cor. Stanwood St. Line for Newhall Sample 1897

129 Cor. Walk Hill St. .. .. Rand .. ..



Levels:

467. Blue Hill Av. nr Walk Hill St. J. N. Wilston Est.

47. Line of riding given. Lucas 1873.



B-470. Blue Hill Av. nr Harvard St.  
41-47. line for survey of Vaughn St.  
Moulton 1898

Blue Hill Av. N.E. cor. Grove St.  
72. Curb circle staked out Semple 1898

B-474. Blue Hill Av. S.E. cor. Walk Hill St.

93. Line for edgestone. Sample 1897

Blue Hill Av. E. side bet. Seaver + Col. Rd.

100 Line For wall. Sample 1897



B-479. Blue Hill Av. Brunswick to Devon.

36. Line for C. Newhall. Simple 1898

Blue Hill Av. N. side at Rockville St.

111. Line for b'l'd'g. Simple 1898





B-491. Blue Hill Av, cor. Lawrence Av.  
65. Loc. of mount + line for curb. Simple 1898



Levels.

495. Blue Hill Av. nr Walk Hill St (Jamaica St)

67-72 line given. Lucas. 1878.



Blue Hill Ave.

---

B-500	Pg. 93	1899 Semple
	S. Cor. Harvard St.	Line for wall
B-500	Pg. 123	1899 Semple
	E. side W. R.R.	Line for Paving Dept.
B-500	Pg. 147	1899 Semple
	At River St.	Line



Blue Hill Ave.


---

- B-516 Pg. 67 1902 Moulton  
Collins & Haven Sts. Lines connected.
- B-511 Pg. 32-33, 73-88, 1899 Semple  
Survey of Public Alley #1901
- B-511 Pg. 140 1900 Semple  
Cor. McClellan St. Line for fence wall



Blue Hill Ave.

---

- B-516 Pg. 69 ✓ 1902 Moulton  
W. side on Mattapan Sq. Est. Lines Loc.
- B-516 Pg. 70-71 ↙ 1902 Moulton  
Mattapan Sq. to Haven St. Meas. of B. Line
- B-516 Pg. 62-63 1901 Moulton  
W. side Rockville-River Sts. L. for Engrs.
- 

Blue Hill Ave.

---

- B-525 Pg. 46 1900 Semple  
At Harlem St. Line for Pav. Dept.
- B-516 Pg. 146 1907 Moulton  
At Clarkwood St. Line for Art. Stone  
and corner located ✓



Blue Hill Ave.

---

- B-531 Pg. 114-116-124 1901 Semple  
Bet. R.R. & River St. Loc. of C. Basins.
- B-531 Pg. 123, 125 1901 Semple  
At Rockwell St. Line for catch basins.
- B-527 Levels Pg. 16 1880 Jones  
Wales to Harvard St. Meas. of base line



Blue Hill Ave.

---

Levels B-532 Pg. 45

1882 Baxter

Walk Hill St. to R.R. Line for wall  
Rockwell Est.

Levels B-531 Pg. 1-18

1880 Whitney

Columbia-Warren St. Lines for edgestone





Blue Hill Ave.

---

- B-562 Pg. 40-41 1903,04, Semple ✓  
At Johnston Rd. Line for edgestone
- B-547 Pg. 71 1902 Semple ✓  
E. side Nr. River St. Line for R. Marshian
- B-542 Pg. 25-27, 68-69, 87-98, 1902 Semple  
Walk Hill St.-R.R. L. for C. Basins & U for  
Engr. Dept. -



Blue Hill Ave.

---

- B-567 Pg. 17 1904 Semple  
Nr. River St. Line for Mr. Ober
- B-567 Pg. 150-151 1905 Semple  
Glenway & McLeellan Sts. School lot  
staked out



Blue Hill Ave.

---

- B-583 Pg. 37 1905 J.H.B.  
Glenway St. School lot staked out. ✓
- B-583 Pg. 57 1905 Semple  
Starwood St. Loc. of monument ✓
- B-578 Pg. 146-147 1905 Semple  
E. Side S. of Walk H. St. Lot staked out  
for Paving Dept. ✓



Blue Hill Ave.

---

- B-587 Pg. 131-132 1906 Semple  
River to Rockville St. Line for  
Sarah F. McHendry
- B-583 Pg. 19 1905 Semple  
Callender St. Line for granolithic



Blue Hill Ave.

---

- B-587 Pg. 11 1906 /Semp~~le~~
- W. side River St. to Bend L. for edgest.
- B-587 Pg. 60 1906 Semp~~le~~
- R.R. to Walk Hill St. Loc. of line ←
- B-587 Pg. 110 1906 Semp~~le~~
- S.E. Cor. Glenway St. Line ~~for~~ edgestone



Blue Hill Ave.

---

- B-604 Pg. 78-79 1907 Semple ✓  
Cor. Lawrence Rd. Curb Cors. located.
- B-603 Pg. 67 1907 Semple ✓  
Woolson to Clarkwood St. Offsets.
- B-603 Pg. 144 1907 Semple ✓  
S.E. Cor. Floyd St. Line for curb ✓



Blue Hill Ave.

---

- B-609 Pg. *62* 1908 Semples  
S.W. Cor. Tileston Av. Line for building
- B-609 Pg. 63 1908 Semples  
At Hosmer St. Line for building ✓
- B-604 Pg. 11 & 16 1907 Semples  
Cor. Vaughan St. Line for curb

Blue Hill Ave.

---

B-609 Pg. 117 1908 Semple  
N.E. Cor. Morton St. Line for edgestone

B-609 Pg. 125 1908 Semple  
Greenock St. N.W. Cor. Line for curb

B-609 Pg. 72 1908 Semple  
Deering Rd. Line for Sewer Dept.

B 609- Pg 62 Cor Tileston Ave - Line for  
W & E. Hannon Semple 1908





Blue Hill Ave.

---

- B-613 Pg. 36 1908 Semple ✓  
W.E. Cor. Morton St. Line for curb cors.
- B-613 Pg. 13 1908 Semple ✓  
S.E. Cor. Hosmer St. Line for curb cors.
- B-613 Pg. 31-32 1908 Semple ✓  
Cor. Fremont St. Line for building



Blue Hill Ave.

---

- B-613 Pg. 112 1908 Semple  
Cor. Almont St. S.W. Cor. Line for Bldg. ✓
- B-613 Pg. 33 1908 Semple  
No. 1268 N.E. Cor. Clarkwood St. Line ✓  
for curb corner.



Blue Hill Ave.

---

- B-613 Pg. 114 1908 Semples  
At Morton St. Loc. of Ely Line of Morton
- B-613 Pg. 130 1908 Semples  
At River St. E. Side L. for Suff. & Norfolk  
Ass<sup>h</sup>
- B-613 Pg. 79 1908 Semples  
N.E. Cor. Lawrence Av. Line for G. Coutos



Blue Hill Ave.

---

- B-615 Pg. 91 1909 J.H.B.  
Fabyan St. Line for steps.
- B-615 Pg. 140 1909 Semple  
Hiawatha Rd. Line for J.F.Suckling ✓
- B-615 Pg. 151 1909 Semple  
N.E. Cor. Walk Hill St. L. for C.F. Baxter ✓



Blue Hill Ave.

---

- B-620 Pg. 132 1909 Semple  
At Walk Hill St. Line for Mr. Lewenberg
- B-615 Pg. 54 1909 Semple  
S'yly Cor. Wales St. Offsets to test Bldgs
- B-615 Pg. 70&114 1909 Semple  
N.E. Cor. River St. L. for bldg. & for cur  
b



Blue Hill Ave.

---

- B-620 Pg. 63 1909 Semple  
Almont St. Line for curb corner ✓
- B-620 Pg. 72 1909 Semple  
At Fabyan St. Line for curb corner ✓
- B-620 Pg. 117 1909 Semple  
At Lincoln Rd. Line for curb corners. ✓



Blue Hill Ave.

---

- B-626 Pg. 93 1910 Semple ✓  
N.W. Cor. Wilcock St. Line for edgestone
- B-626 Pg. 141 1910 Semple ✓  
Cor. River St. Line for building
- B-620 Pg. 46-47 1909 Semple ✓  
Lawrence Rd. Line for edgestone.



Blue Hill Ave.

---

- B-634 Pg. 76 1910 J.H.B.  
At Franklin Field, ✓ Line for wall
- B-634 Pg. 90 1910 Semple  
Hosmer St.-Woolson St. ✓ Line
- B-626 Pg. 81 1910 Semple  
S.W. Cor. Morton St. Line for building





Blue Hill Ave.

---

- B-639 Pg. 6 1910 Semple.  
Cor. Wilcox St. Line for curb. ↙
- B-634 Pg. 93 1910 Semple  
N. of Tileston Av. Line for walk :
- B-634 Pg. 118 1910 Semple  
S.E. Cor. Merton St. Line for curb. ↙



Blue Hill Ave.

---

B-643 Pg. 43 1911 Semple  
Cor. Talbot Av. Corners located "

B-643 Pg. 146 1911 Semple  
N.E. Cor. Deering Rd. Line for curb

B-639 Pg. 2 1910 Semple  
No. 1062, Line for curi.



Blue Hill Ave.

---

B-654 Pg. 151 1912 Semple

Charlotte-Esmond Sts. Line notes.

B-649 Pg. 19 1911 Semple

Deering Rd. Curb Cor. Located

B-649 Pg. 31 1911 Semple

Talbot Ave. Line for Park Dept.



Blue Hill Ave.

---

- B-660 Pg. 1 1912 Semple  
N.E. Cor. Walk Hill St. Line for curb.
- B-660 Pg. 148 1913 Semple  
Elmo St. & Old Rd. Line for Seavey ✓
- B-654 Pg. 132-134 1912 Semple  
Johnston Rd.-Morton St. Line for C. Basins ✓



Blue Hill Ave.

---

- B-670 Pg. 135 1914 Semple ✓  
Cor. Claxton St. Line for J.F. Connell
- B-670 Pg. 133 1914 Semple ✓  
Cor. Hosmer St. Line for curb.
- B-664 Pg. 126 1913 Semple ✓  
Fr. Wash. St. 192' 34. Line for Engrs. ✓



Blue Hill Ave.

---

- B-671 Pg. 130 1914 Semple  
Cor. Deering Rd. Line for Catch Basin
- B-671 Pg. 148 1914 Semple  
Cor. Claxton St. Line for catch basin
- B-670 Pg. 136 1914 Semple  
Cor. Stratton St. Line for J.H. Lyons.



Blue Hill Ave.

---

B-687 Pg. 57 1915 Semple

Cor. Floyd St. Line for J. Sorkier

B-687 Pg. 2 1915 Semple

N.E. Cor. Claxton St. Line for building.

B-687 Pg. 20 1915 Semple

E. side Br. Walk Hill St. Line for <sup>J. T.</sup> Berger



Blue Hill Ave.

---

- B-531 Pg. 8-9 1901 Semple  
R.R. to Fremont St. Line for R.R. Co.
- B-531 Pg. 52 1901 Semple  
At R.R. Line for Mr. Dooley
- B-531 Pg. 127-129 1901 Semple  
E. side at Norfolk St. Line for C. Basing



Blue Hill Ave.

---

- B-542 Pg. 119-123 ✓ 1902 Semple  
And Norfolk St.
- B-536 Pg. 24 1901 Semple  
Cor. Walk Hill St. Line for building
- B-536 Pg. 63-74, 83-85, ✓ 1901 Semple  
Walk Hill St. to R.R. Line for C.Basins



Blue Hill Ave.

---

- B-500 Levels Pg. 79 1880 Baxter  
Junct. Warren St. Meas. of walls.
- B-500 Pg. 25-26 1899 Semple  
Junct. Norfolk St. Loc. of trees. ✓
- B-500 Pg. 12-13 1899 Semple  
Br. Mattapan Line used in Surv. Rockwell  
St.



CCXXVI. Blue Hill Av & Brush Hill Road.

22-24. Survey of City Gravel lot. Wadleigh 1877.

Blue Hill Av. Norfolk St. across Nep. River.

136-138 Offsets to County Comm'r's line

Baxter 1879.

Blue Hill Av. Wales to Harvard St. (Back St.)

152 Offsets to prop. line of relocation Baxter 1879.



CCXXVIII Blue Hill Ave. Baxter

110-113 Schuyler to Seaver St. line of widening 1879

115 Near Seaver St. " " "

CCXXIX At Seaver St. Connection of Dor.

20-21 Roxbury + W. Rox. surveys Forbes 1870-

CCXXX Wales to Vaughan Sts, Abbott Est.

44 Line for curb Baxter 1880



CCXXXIX. Blue Hill Av. June. Harvard St.  
93 & 144. base line for prop. st. to June. of Norfolk  
& Wash<sup>m</sup> Sts. Baxter 1882

CCLVI-6 Blue Hill Av. cor Walk Hill St. Line Semple 1882

CCLX-100 Cor. Vaughan St Line Mr. Lennon " 1886

CCLXXII-22 " Wales St. " for wall " 1885



CCC17. Blue Hill Av. junc. River + Oakland Sts  
[1-3. Survey for w'd'ng on J. B. L. Bartlett's  
37-38. line.  
112-113. Baxter 1887

Blue Hill Av. + River St

102 W'd'ng on Hersey Semple 1887



CCC-19. Blue Hill Av. nr Wales St.

107. Line of riding on Bradstreet Est. Sample 1889

CCC-20 At Mattapan St.

40 Line used for Survey Norfolk St. Munroe 1889

42 Col. to Elm St. Line for curb .. ..

135 Cor. Oakland St. .. - Bartlett .. 1890



CCC-43	Blue Hill Ave	Sample
90-93	Cor. Walk Hill St. Line for G.W. Parks	1890
132	" Morton St. Line staked out	"
CCC-44	Cor. Morton St.	
83	Survey for widening	Munroe 1891





CCC 45 Blue Hill Av. cor Teleston Av.

16-17 Survey for widening. Semple 1890

Blue Hill Av. Abbott to Vaughn St.

86 Line for curb Semple 1891

Blue Hill Av. Col. St. to Glen Pond

140 Notes by Garbett + Wood

- CCC-46. Blue Hill Av.  
50-98. Sketch (not used) Simple 1891  
CCC-80-127 Quincy St. to Lawrence Ave. Line for curb, 1893  
CCC-97 From Grove Hall southerly  
2-63 Survey for widening Loxjoy 1893  
64-100 From Grove Hall northerly  
Survey for prop. widening " "

CCXXII. Blue Hill Av. nr River St.

24. Line for apothecary shop. Brown 1876.

137 Loc. Mt. Seaver Ave. now Cheney St. Sanborn 1879.

CCXXIV-44 Cor. Schuyler St. widening on Church lot Baxter '77

62 Cor. Schuyler St. widening line staked out .. ..

136-141 Col. St. to Wakes St. survey of 64 ft line  
and prop. discontinuance of Old Road ..



- CCXX. Blue Hill Av. Schuyler to Warren St.  
80-81. Survey for alterations. Baxter 1876  
58-126 .. Seaver to Schuyler St., prop. widening .. ..  
68-77 .. Col. St. to Harvard St.  
Survey to determine line + alterations .. ..  
52-55 Cor. Col. St. Survey of encroachments .. ..  
52-61 Col. St. to Seaver St. Survey, prop. widening .. ..



- CCXI. Blue Hill Av. Grove Hall to Quincy St  
106-107. Base lines &c. Baxter 1870
- CCXIV=69 Gleasons Hill - Sewell Est. Line, Brown, 1874  
89-91 Grove Hall to Seaver St. meas. trees .. .. "
- CCXV. " " " " Schuyler St.  
2-9 Survey + widening staked out, Baxter 1872
- CCXVI=12-13 Opp. Col. St. Line for sidewalk .. 1874  
97 Lawrence Ave. to Quincy St. Line .. 1870



- CCV. Blue Hill Av. Walk Hill St. to top of hill.
- 154-155. Survey Baxter 1871
- 148-151 .. bet. Walk Hill St. + R.R. ..
- 92-93 Bet. R.R. + Nep. Ave. Base lines + angles ..
- CCVIII=7-10 Survey, Grove Hall to Seaver St. ..
- 14-31 Survey, Col. St. to top hill near Mattapan ..
- 32-38 .. N.Y. + N.E. R.R. to Nep. River Baxter ..
- 152 At Mattapan, meas. across Norfolk St. ..



CXXIX. Blue Hill Av. at Seaver St.

20-21. Connection of Dr. W. Rox & Roy work. Forbes '78

CCIV Blue Hill Ave. near Columbia St.

44-45 Line for ext'n. Michigan Ave. Baxter 1872

54-56 Blue Hill Ave. near Walk Hill St. " "

CCV " " " " Columbia St. 1820

Front fly leaf - Ext'n. Elm St. Baxter "

12-15 Seaver to Columbia St. Survey " "



BLUEFIELD TER.

DOR.

LINE OF STREET.

NB  $\frac{934}{8-11}$

J. GILMORE





BODWELL ST

DOR

PTS. FOR CONSTRUCTION

NB 1273

86-93



>

BK1028

BADWELL ST DOR

---

Pg 44-47

4 TIES

6

BODWELL ST. DOR

B-1273

BIRD ST. - COLUMBIA RD

PTS A - CONSTRUCTION

CCLXXI. Bodwell St.

62-65. Survey for laying out. Simple 1884

B-583 At Columbia Rd

2 Meas. of Estates J.H.B. 1905

41 Bodwell St. & Drayton St. Line .. ..

B-779 N.E. Cor. Col. Rd. Line for bldg. E.L.M. 1928

103



CCXI. Boston, Hartford + Erie R.R. Bird to  
106-107. Wash<sup>m</sup> St. - Base lines & C. Baxter 1870

Boston Hartford + Erie R.R. Bird. to Wash. St.  
120-123. Survey + location of track. Baxter 1870

Boston Hartford + Erie R.R. Cottage to  
Bird Sts.

159 Base Lines. Baxter 1870



CXCVI Boston, Hartford & Erie R.R. 1870

- N.Y. & N.E. RR -

Metcalf

128, 129 Survey, Cottage St. to S. B. Line

160 Near " " Meas. on Jenkins Est. "

CCIII = 35.36. Baselines & Loc. of tracks 1871

CCV = 74.80 Mt. Bowdoin to Dudley St. Loc. fences, Baxter "

82-91 Survey, Mt Bowdoin to Mattapan Baxter "

CCIX = 122.125 To Hyde Park Line, Survey by " 1872

1938

J.H.B.

B-860 BOSTON SANATORIUM

74-77 Line to build stone walls, property lines.

B-874-22,23 River St. Line for stone wall



Boston St (Dorch)

1026  
146-157

Proposed Sewer Line to Howard Johnson  
Motel X-way

C Brewer

( )



Boston St.

---

Doc.

B-914  $\frac{104}{105}$  Points for construction ~~Sept.~~ <sup>#49</sup> 1952  
Cor. Mass. Ave.



B-774 BOSTON ST.

J.H.B. 1948

114 Cor. W. Bellflower St. C. basins + ties to  
angle point

B-782 " Tyson St.

14 Mont. tied in.

B-883. 72 At # 175 Line notes of City Lot. 1948

B-730. Boston St. bet. Washburn & Bellflower Sts  
36. Catch basin staked. Moulton 1919.

Boston St. at bend N. of Bellflower St.  
68. Bend located. Moulton 1919.

B-740-105 Cor. Roseclaire St. Line J.H.B. 1921

B-767-80, 81, 83. Clapp St. & Mass. Ave. traverse E.L.M. 1924

B-670. Boston St. cor. Mass. Av.  
1064109. Located for Eng<sup>rs</sup> Temple 1914.

Boston St. - Bellflower St. Ext<sup>n</sup>

137. Line for curb corners.

B-702-38 Cor. Col. Rd. Line 1916



B-620. Boston St. cor. Col. Rd.

89. Reservation line located. Simple 1909.

B-639 N. E. cor. Columbia Rd.

148 Line for lawn 1910

B-664 West side Howell to Mt. Vernon St.

49-50 Loc. of H. Foster's spikes 1912

B-578. Boston St. N.E. cor. Rosclaire St.  
26453. Line for Mr. Bowers. Simple 1905

Boston St. at Dorset to Mt. Vernon.

141. Line for resetting curb. Simple 1905

B-587 - N.E. Cor. Margaret St.

101. Line for Alderman Berwin. 1906



BOSTON ST. DOR.

Harvest St to Bend @ Bellflower

New Offsets @ Ties to 2' Line

BK 1376/94

K.E.B.  
April '84

C

BOSTON ST. DOR.

---

HARVEST ST. TO BELLEFLOWER ST.

NEW TIES & OFFSETS

1376  

---

94-95

( )



- B-531. Boston St. nr Clapp St.  
33. Line for H. C. Whitney. Sample 1901.  
Boston St. cor. Roseclaire St.  
38-39 Meas. to test line Sample 1901  
95 Clapp St. to Willow Ct. Line for fence " "  
134 At Roseclaire St. Meas. to loc. line ..



- B-506. Boston St, nr Sycor. Orchard Pl.  
27. line for catch-basins, Simple 1899
- B-511 - Mars. Ave. to Mt. Vernon St.  
125, 127 Loc. of Catch basins 1900
- B-516 Columbia Rd. to Mt. Vernon St.  
58-61 Line for Engineers E.L.M. 1901



B-470	Boston St.	Sample
27	Loc. of Monts. at boundary line	1898
B-479-68, 69	At Mass. Ave. ..	"
58, 62	Mt. Vernon to Parkway. Sur <sup>v</sup> . for w'idng	"
72, 73	Revised Sur <sup>v</sup> : Parkway to Clapp St.	"
86	So. E. cor. Orchard Pl. Line for Cavanagh	"
B-491	Near Mt. Vernon St.	
95, 99	Line for building	"



CCC80. Boston St. No. 347

10. line given. Semple 1893

130 Cor. Howell St. Line for Mr. Curtin ..

B-455 Near Eastman St.

129 Meas. of buildings Semple 1896

Levels-457, Washburn, Jackson, Power + Blake St.

16-19 Meas. on H. W. W's stakes Lucas 1872



CCLXXI. Boston St. in Albright Ct.

30. Meas. of bldgs. & br. block. Temple 1884.

CCLXXII Harvest to Dorset sts.

90 Meas. of houses .. 1886

95, 97 Ellery St. & near Dor. Ave. meas. houses & ests. ~

CCC46 Near Hamlet St.

29 Loc. of Engine Ho. Rogers 1891.



CCXXXIX Boston St.

Baxter 1881

- |          |   |      |
|----------|---|------|
| 116      | Cor. Dorset St. Line for curb                         |      |
| 119      | .. Ellery St. Old mon. reloc., New mon. set ..        |      |
| CCXLIV   | .. Stoughton St. Old No. Cemetery                     |      |
| 8-47     | Sur <sup>v</sup> . for Board of Health                | 1881 |
| 78.86.89 | Dudley to Hamlet Sts. Sur <sup>v</sup> . for widening | 1882 |
| CCLIX    | Cor. Cottage - Sumner - St.                           |      |
| 128      | Line for Corner                                       | 1885 |



~~CCXX~~ Boston St. Clapp to Willow Ct.

46. Line for curb. Baxter 1880

Boston St. cor Hamlet St.

66 Survey of city lots Baxter 1881

Boston St. cor Hamlet St.

98 Line + Grade for catch basins. Baxter 1881



CCXVIII. Boston St. Mt. Vernon to Ellery St.

142. Lines relocated & points for monuments staked out.

CCXXI

Baxter 1878.

136.137 Cor. Mt. Vernon St. Angles of base lines. Brown 1876





CCXVIII Boston St. Ellery to Mt Vernon St.

91-101 W'd'ng staked out + loc. Baxter 1875

Boston St. Dor. Av. to Ellery St.

91-93 Line used in Survey for w'd'ng

Baxter 1875

Boston St. Ellery to Clapp Est.

93-97 W'd'ng staked out Baxter 1875



- CCXVII Boston St.
- 24-25 Washburn to Blake Sts. Meas. Wilsons stakes
- 46-47 Cor. Hamlet St. Meas. on City Lot
- CCXVIII Meas. on Wilsons Stakes Baxter 1874
- 32-33
- 76-77 Near Mt. Vernon St. Line used  
for Mt. Vernon St. Baxter 1874



- CC111. Boston St. Cottage St. to Uphams Cor.  
47-55. Survey. (copied notes). Metcalf. 1871.  
CCX=75, 84 - " " " So. B. Line to Dor. Jce  
CCX11=86 " of paths Old No. Burial Ground, <sup>Capl. Stoughton St.</sup> Brown 1872  
CCXV From Willow St. to Ellery St. Notes  
100, 107 of St. and Est. Lines Baxter. 1872  
108, 109 Sur<sup>y</sup>. for widening, Mt. Vernon to Ellery Sts. " 1873



Boston St.

Dor.

---

Sunny

Cal. Bk  $\frac{246}{254}$



(Plulpat)

113 73

41 64-B

Boston St.

Dor.

Loc. houses at Harvest St.



CXCVII. Boston St. Fire cor. to Uphams Cor.

14-21. Survey. Metcalf 1871

CXCVIII " So. Boston Line to

52-62 Dorchester Ave. "

CC-12 Survey Eng. Ho. Lot. #21 Baxter 1870

14 " Old " " " " "

CC III-16, 17 Survey, junct. Cottage & Pond Sts. Metcalf '71

27, 33 " Pond St. to So. B-Line "



CXCV. Boundary line bet. S. Boston & Dorchester

42. Survey Metcalf 1869

CC I = 1 Meas. & angles (copied notes) Metcalf 1869

CC II = 6 Between Boston & Quincy at Neponset Bridge  
Marked to agree with middle of channel

CC III Bet. Dor. & So. Boston, Gov. Ave to R.R. Heulck 1867

34 Survey (copied notes) Metcalf 1871

B-578 Bet Boston & Milton at Wash. St. Line on  
bridge Semple 1905



CXCVI. Boston St.

79. Base-lines Metcalf 1870.

Boston St. Fire co's to S. B. line  
Survey. Metcalf 1870

1164/27.





D.92

W.31

PAGE-12-125

BOSTON-ST. DORCHESTER

Oct 1899  
Ties to T-P on Parkway.  
Con with Temple center line

H. J. Sullivan



D-77

PAGE-22

BOSTON-ST. DORCHESTER

AUG 1894

Meas and angles on Boston St  
base lines near Five Cor.

A C Foster.



D-77

PAGE-33

BOSTON-ST. DORCHESTER

AUG 1894

Survey of St line from  
Mt Vernon St to Clapp St  
H. C. Foster.



CCC 78. Boston St. Dor. Av. to Willow St.  
48-49+67. line for edgestone. Sample 1892  
Boston St. E. side nr. Dorset St.  
73 Line for edgestone. Sample 1892  
CCC-79 East side at Pond St. 1893  
98.99 Survey  
105-121 " " " " "



BOURNESIDE ST. DOR

Park-Melville Ave.

N.B. 1333

98-105

Street Line, F. McHugh, Oct 16, 17, 79



1897

B-463      BOURNESIDE ST.

Sample

112-114      Sketch for Line notes

B-632 = 40-41      Catch basins staked

E.L.M.  
1914

B-643 = 81      Line for Park Dept.

1911  
J.H.B.

B-664 = 46      S.E. cor. Park St. Catch basin

B-671 = 121-2      Points for Const.

1913  
Sample

B-687 = 26      Cor. Park St. Line for Howard Bros.

1915

B-756 = 6      Park St. to Melville Ave. Line notes

1922  
J.H.B.



180-90 Bournside St

HOUSES

174-152 SURVEY L.O.



CXCIX Bantwell Av.

30-31.

Survey

Metcalf 1872

CCXIII = 15 Survey (Copied notes)





BOUTWELL STREET DORCHESTER - 5,22,74 -

FROM TRAIN STREET TO NEPONSET AVE

POINTS FOR STONE BOUNDS

B ~~2134~~ Pgs. 108, 109

1234 ✓

F MCH.

N.13. 1250

Pos. 16-17

4 Stone Bounds



CCXXXIX. Boutwell St.

94. Survey for laying out. Baxter 1882

CCC-45 = 26-27 Nep. Ave. to Train St. Offsets to line 1890  
Simple

LEVEL #536-49 Estates on Nly side. Offsets to rear line 1920

B-730 = 121 No. cor. Nep. Ave. Line E.L.M.

B-805 = 148-149 Nep. Ave. to Train St. Pts. for Const. 1932  
E.L.M.



Boutwell StDor.

$\frac{45}{19}$  Line bet Train and Neponset Av. M.H. Austin 1892

$\frac{43}{28}$  House at Cor. of Frost Av. " "

$\frac{45}{18}$  Baseline levels between Neponset Ave & Train St " "

$\frac{45}{135}$  Buildings on S. Side near Train " " "



BOUTWELL ST Dore

Points for Stone Bounds.

N.B. 1234 Pg. 108-109.

MAY 74

STONE BOUNDS

N.B. 1250 Pg. 16-17

0

BOURNESIDE ST. (DOR)

Pts. for Const.

N.B. 1333

Pgs. 102-105

OCTOBER 16-17 1979

F. M<sup>C</sup>H.

Bowdoin Ave

Doc

Bowdoin St to 100 ft northerly

Grades

Book 1464

Pages 82-83

Date Nov 2, 2006

Name Phil Costa

( )

Bowdoin Ave

Der

Bowdoin St to 100ft northerly

Reconstruction Survey

Book 1464

Pages 74-75

Date Nov 1, 2006

Name

( )

CCV. Bowdoin Av. Columbia St to Hawes Av.  
62-63. Survey. Baxter 1871.

CCXI=138-152 Four Corners to R.R. Survey 1870  
Baxter

CCXVII=26-27 Meas. of Estate lines 1874  
Brown

CCXX=112-3 Oval on summit. Loca. + staked 1876  
Baxter  
Harris

CCXXIV=116-125 Bowdoin St. to summit Survey of. Baxter +

154 Bowdoin Ave. nr. junc. of Col. St. & Geneva Ave.

Line of Atherton School Lot. 1877  
Baxter





CCXXIX. Bowdoin Av (Rosseter St)

93. Meas. of bld'gs. Fairbrother Est. Simple 1881.

CCXXX-10-13 Line for W. Bellamy

1880  
Baxter

14 Oval on Summit. Line for Hazard Stevens

.. "

96-98 (Rosseter St) Olney to Eldon Sts. Sur. of

1881

"

CCXLIV-80 Cor. Eldon St. Line for H Stevens

1882

"

98 Oval Line staked out.

.. "



- CCLXXI. Bowdoin Av. on Bullard St.  
49-50. Meas. of bld'gs. Sept 1884.
- CCLXXII June. Genera Ave. + Cumberland St. 1886  
80 Offsets + angles with Genera Ave. Sept
- CCC-17: 26-28 Loc. centerlines + meas. of paving .. 1887  
42 Cor. Eldon St. Curb corners " "
- CCC-46: 2-7 Near Hawes Ave. Surv. School lot .. 1891



CCC-78. Bowdoin Av. - Bullard St. S.E. cor.  
 91 curb corner staked out. Simple 1892

CCC-79 = 88, 89 Wash. St. end. Line for Devine " 1893

CCC-80 = 125 Opp. Morse St. Sch. House staked " "

B-432 = 59 Near Wash St. Line for building " 1895

107 School lot. Line staked out " "

B-434 = 66-136 Opp. Rosseter St. Curve staked out " "



B-435 Bowdoin Av.

38. Meas. of School House. Semple 1896

Bowdoin Av. nr. Wash'n. St.

61. Line for J. P. Powers. Semple 1896  
Level Bk #450

28 Sur<sup>v</sup>. of Mr. Morton's house. Harris 1872

B-452-16-19 Cor. Nottingham St.

Semple 1896

Line for J. P. Powers



<sup>144</sup>  
162-149 Bowdoin Ave.

---

£ Eldon to Rosseter

169-31 Loc. park.

---



1899

B-506 BOWDOIN AVE.

Sample

56-57 Opp. Oval, Line for fence + building

B-531=41 At #59,61 Line for fence

.. 1901

B-547=121 At #85,89 .. .. edgestone

.. 1902

122-123 From Eldon St. east. Line for art. stone

.. ..

B-552=85 At #85 Line for edgestone

.. 1903

B-562=134-5 S.W. side Line for art. stone

.. 1904

154 At Bullard St. Curb cors. staked out.

.. ..



- B-587. Bowdoin Av, E. side Edson St to Crest Lane  
12. Line for edgestone. Simple 1906
- B-603-141 At #91-93 Line for Catch basin 1907
- B-609-81-82 At #62 " " Artificial 1908
- B-604-132 At Hawes Ave. Loc. of spikes 1907
- B-626-41-42 At #61-75 Line for Mr. Soblin 1909



B-634 Bowdoin Av. Nos 61 to 73.  
8449. Est. of walk required. Sample 1910  
B-702-39 At Bowdoin St. Line 1916  
B-740-38 At #64-68 Line for curb S.H.B. 1920



B-831 BOWDOIN PK. 1932

40 Pts. for Court. JHB.



BOWDOIN PARK, DORCHESTER

---

Points for construction  
from Bowdoin St.

Note Book 1262 Pages 44-45

*BK 1330/94*  
*KEB*  
*Sept '79*

*1*

Bowdoin PARK Dor.

Bowdoin to Dead End

Pts for Const

BK 1330/94

K.E.B.  
Sept '79

CCXI. Bowdoin Square

154-157. Survey. Baxter 1870.

CCXIV = 103-105 <sup>9/4</sup> Bowdoin St. Meas. prop. lines Brown <sup>1874</sup>

CCXIX = 146-147 Meas. Estate lines + buildings Harris <sup>1871</sup>

CCXXVII = 106-111 Extn. of Westville St. Surv. of. Baxter <sup>1879</sup>

B-434 = 126 And Bloomfield St. Line Sewer Dept. Semple <sup>1895</sup>

B-474 = 128 N.E. cor. Westville St. Line for curb <sup>1891</sup>



131-<sup>114</sup>116

Bowdoin Sq.  
Survey



B-547. Bowdoin Sq. Ext<sup>n</sup> nr Lindsay St.

96. Offsets to line Sample 1902

B-552 = 40 Cor. Westville St. Sch. Lot staked out 1903

B-562 = 91 Bloomfield St. to Tonawanda St. 1904

Notes to Locate streets Sample 1922

B-748 = 43 Bowdoin Sq. East. Line for D. Lynch E.L.M.

B-831 = 93-95 " " " " Sur<sup>v</sup>. for Layout J.H.B. 1932

B874

Bowdoin St.

38-41

Fr. Bowdoin Ave to Bullard St. Mont. Lines.

43-44

"

At #20 Line for Law Dept.

39-41

"



Level Bk

1875

# 478

BOWDOIN ST.

Harris

26-28 Meas. on buildings & walls.

25 (Cracker Hollow) at Geneva Ave. Meas. to Loc. water <sup>1877</sup> ~~Courts~~

Level Bk. # 489 Near Geneva Ave. Loc. buildings & line Lucas <sup>1877</sup>

CCXIX=119-120 Quincy to Hancock Sts Survey of  
Eaton Sq. & vicinity Harris <sup>1877</sup>

CCXXI=36 Opp. Ballard St. Meas. to locate <sup>1877</sup>  
St. Mary Infant Asso. Land. - Sanborn





Bowdoin St (Durch)

$\frac{1169}{78}$

(at St Peter's church = ~~Price~~ <sup>Eaton</sup> Sq)

Traffic Islands StK



Brewer

CCXVII

BOWDOIN ST.

1874

Brown

- 38-39 Cor. Topliff St. St. Marys Ch. Lot. meas. estate lines.
- 94 Cor. Bowdoin Sq. Line of widng, Mary A. Mann Est. ..
- 124 Cor. Hamilton St. Measurements. ..
- 48 Cor. Olney St. (Hannon Est.) ..
- 90.93 Cor. Adams St. Sur v. Capt. Eaton Est. ..
- CCXVIII = 5, 29 Olney to Wash. Sts. Sur v. for widng Baxter <sup>1874</sup>
- 55 Quincy to Hancock Sts. .. .. Eaton Est. ..



CXC VII. Bowdoin St. - Olney St. to Quincy St.  
190-193. Survey. Metcalf - 1870.  
CC = 106, 108 Hancock St. to Quincy St. Survey - Baxter 1870  
CCV = 1-7, Four Corners (Wash. St.) to Geneva Ave. " " 1870  
22-29 Geneva Ave. to Olney St. " " 1870  
CCVI = 11, 14. Olney St. to Quincy St. Sur<sup>v</sup>. (copied notes) " 1871  
CCXVI = 60-85 Olney St. to Wash. St. Widening staked Baxter 1875

B-822 BOWDOIN ST

131 S.E. cor. Geneva Ave. Line for widening

B-831=40-41 From Bowdoin Pk. to Hamilton St.

Notes by W. E. Hannon J.H.B. <sup>1932</sup>

88 Line at Shepard St. etc. .. ..

B-836=134 East of Geneva Ave. Mont. drilled .. 1931

B-860=94 Cor. Winter St. Accident Pl. survey

B-812 Bowdoin St. 1930

2-5 } Survey for discontinuance from  
10-11 } St. Petess Ch. to Draper St.  
10-12 } So. cor Hamilton St. line



B-800

Bowdoin St.

x2-45

From Percival to Hamilton St.  
Line for St. Peters Ch.  
Boroughs.

June 1929



B-740

Bowdoin St.

1920

JMB

4- Line at Blakeville St.

1924

B-756 = 89 Cor. Tovar & Cameron Sts. Line & notes

B-774 = 38-43 Cor. Winter St. Surk. for discontinuance

1925

46 " " " meas. of buildings

"

52 Shepard & Topliff Sts. Line

"  
1926

B-779 = 15 At Parochial Sch. Line for face curb E.L.M.

B-727 Bowdoin St.

36. Curb line relocated near Winter St.  
Burroughs 1918

Bowdoin St. Ave. to Blakeville St.

94-95. Points for Eng<sup>s</sup> Burroughs. 1919.

56-57 Catch basins

118





B-702. Bowdoin St. opp. <sup>Hendry St.</sup> Tower Ct.  
34-35. Catch-Basin. Sample 1916.

39. Bowdoin St & Bowdoin Av.  
Line Sample 1916  
115 At Geneva Ave. Line points ..



	BOWDOIN ST.	1913
B-664		Simple
47	Cor. Norton + Hamilton Sts. Line for c. basins	
58	Junc. Hancock St. Line for Engineers	..
89	N.E. side near Geneva Ave. Offsets on fence	..
124	At Geneva Ave. Loc. of curb corr.	..
B-693 = 33	At #354 Line for c. basin	1915
14 + 19	Geneva Ave. to Bowdoin Ave. Monts. + pts. for Court.	..
150	Cor. Bowdoin Ave. Line	1916



<sup>40</sup>  
<sup>41</sup>  
<sup>7f</sup>  
132 80 Bowdoin St.

---

## Baselines

- 146-40 "  
132-<sup>131</sup>130 Quincy to Downer Ct.  
132-<sup>111</sup>151 Hamilton to Draper Ct.  
132-<sup>100</sup>127-9 Quincy to Adams Survey  
132-<sup>120</sup>102 Olney to Geneva mans.  
131-<sup>8-11</sup>123 Shepard to Olney houses  
132-<sup>8-11</sup>36-40 Homes Ave. to Topliff survey
-

132-94-5 Bowdoin St. (Cont.)

Olney to Hamilton survey.

113-97 Olney to Norton 20' line

113-101 At Norton St.

113-132 Westville to Homes Ave.

162-<sup>58</sup>61 Westville to Hamilton

167-<sup>92</sup>98 Mons.

169-155 Line at Eaton Sq.

B.706-<sup>38</sup>46 Cor. Henry per. wid.



S.B.

15 105 Bowdoin St. (Cont.)

S.B. Quincy to Hendry notes Mildra

15 82 Hamilton to Norton notes Baxter

162-30 Survey line Wash. to Meeting  
House Hill

LEV. BK.

527-36-40 Estates to Quincy St.

9

1912

B-660

BOWDOIN ST.

Sample

- 40 #197+201 Line for Mr. Rockwood
- 58 Bet. Norton & Hamilton Sts. Line for bl'd'g. "
- 74, 75 N.E. side Quincy to Hamilton Sts. Line loc. "
- 83 June. Hancock St. Line for c. basin ..



B-639. Bowdoin St. No. 111.

44. Line Sample 1910

B-649 = 26 So. side, bet Mt Ida Rd + Draper St. Line 1911

32 Bet Draper St. + Percival St. meas. sidewalk widths

70 So. W. Cor. Topkiff St. Line for M. O'Keefe 1912

B-654 = 34 Cor. Bullard St. Loc. of mont. "



- B-615. Bowdoin St. nr Quincy St.  
47. Line for catch-basin. Sample 1909  
20 At Corbna St. Line for art. stone ..  
22 N.E. Cor. Quincy St. Line for Copley E.L.M. ..  
B-620-86 At #376 .. .. curb sample  
129 Opp. Olney St. .. .. Mr. Trets. .. ..  
B-632-19.136.137 At #235 Line for building near <sup>1512-16</sup>  
Hendry St. & Line of way for Jones E.L.M.





B-594. Bowdoin St. cor. Olney St.  
141. line for W. H. Sullivan. Simple 1906.  
B-603-57 Opp. Quincy St. Line for curb .. 1907  
125 N.E. Cor. Hamilton St. Line for bldg ..  
B-609-64 N.E. Cor. Church St. Line for Catholic Club 1908  
91 S.E. Cor. Geneva Ave. .. " .. Bldg. ..  
B-613-65 Cor. Deven St. .. " .. curb ..



B-578. Boydown St, cor. Hancock St  
93. Line for resetting curb. Sample 1905  
B-583-21 At Mt. Ida Rd. Line for St. Peters Ch. JHB, ..  
74-118 So. Side bet. Hamilton + Norton Sts. Line Sample ..  
131 S. W. Cor. Norton St. Line .. 1906  
154 N. E. Cor. " " " " " " " "  
B-587-13-15 from Church St. eastly Line for curb .. "  
18 Norton St. to Hamilton St. " " " " " "



B-547. Bowdoin St. S.W. cor. Adams St.  
 19 Line located. Sample 1902  
 B-552-95 Cor. Draper Ct. Line for Jones 1903  
 B-562-117 At Dever St. " " c. basin 1904  
 B-567-14 \*139, 141 Line for resetting curb " "  
 47 At Tebroc St. Cor. staked located "  
 129 Cor. Hendry St. Line for Jones "



B-536. Bowdoin St. Wash<sup>g</sup> to Geneva Av.  
51 & 57. Line for edgestone. Sample 1901

Bowdoin St. Olney St to Geneva Av.  
62-63 Line for edgestone. Sample 1901  
133 At Claybourne St. Line for curb ..



B-525 BOWDOIN ST 1900  
Sample

- 34 N.E. cor. Wash. St. Line for J. Engel.  
41 N.W. cor. Norton St. " " J. Quinn "  
B-531 = 30 Cor. Hancock St. Line for Jones 1901  
64 Cor. Wash. St. Loc. of H. Morrisons spikes "  
74-80-81 S.E. cor. Westville St. Line & meas. build'g. "  
88-89 Hamilton St. to Norton St. Curb & build'g loc. "  
152 Cor. Claybourne St. Curb cors. staked "



1904

B-516 BOWDOIN ST. E.L.M.

- 113 Hendry St. to Downer Ct. Line for building
- 114 W. side E. of Hendry St. Line for L.E.H. Jones ..
- 135 At Hendry St. Angles measured 1905
- 136 At Church St. Line for curb ..
- 138, 139 Quincy to Hendry Sts. Traverse of block ..



B-491 BOWDOIN ST. Sample

126.127 Line for Parochial School.

148 Measure of fronts

B-497=123, 125 Quiney to Hamilton St. Surv<sup>y</sup> to fix line 1899

B-500=27 N.E. cor. Geneva Ave. Loc. of bldg + line for steps ..

69 No. side near Hamilton St. Line for building ..

B-511=130 S.E. cor. Greenbrier St. Line 1900

CCC-80

BOWDOIN ST

1893

Sample

59 Opp. Eaton Sq. Line

B-432 = 36, 37 N.E. Cor. Westville St. Line " 1895

B-452 = 150 N.W. Cor. Draper Ct. Line for curb " 1896

B-455 = 50 Cor. Draper Ct. " " Reardon " "

B-474 = 18 Near Oakley St. Line Located " 1897

B-491 = 50 N.E. Cor. Wash. St. Line for J. Engel. " 1898

59-97 Cor. Homes Ave. " " edgestone " "





CCXLIV. Bowdoin St. cor Quincy St.

74. W'ding & line for Edgestone. Baxter 1882

39-41-90 Meas. of tracks & buildings Foster <sup>1883</sup>

CCLVIII=100 Junc. of Genera Ave. Line reloc. Baxter <sup>1883</sup>

CCC-19=90 Near Genera Ave. Line used in Sur<sup>y</sup> Genera Ave <sup>Sample</sup>

CCC-78=26 So. W. Cor. Genera Ave. Line for wall Sample <sup>1889</sup>

CCC-79=48 At Quincy St. Offsets to Loc. line " 1893

72 No. side East of Quincy St. Line for Building " "



Bowdoin St Don  
Geneva Ave to Washington St.  
Recon. Survey

BK 1470 Rs 110-132

" 2009<sup>4</sup>

Bowdoin St

Dor

Bowdoin St at Claybourne St

Reconstruction Survey

Book 1464

Pages 118-119

Date March 13, 2007

Name Phil Costa

( )

Bowdoin St

Doc

Bowdoin St at Claybourne St

Grades

Book 1464

Pages 120-121

Date March 13, 2007

Name Phil Costa



Bowdoin St

Dor

Washington St to beyond Claybourne St

Reconstruction Survey

Book 1464

Pages 68-69

Date Oct 30, 2006

Name Phil Costa

0

Bowdoin St

Dor

Washington St to Claybourne St

Grades

Book 1464

Pages 80-81

Date Nov 2, 2006

Name Phil Costa

( )

CCXXIV. Bowdoin St. Quincy to Adams St.

16-17. Line for laying out Eaton Sq. Baxter 1877.

Levels Bk #52 x At Church St. front of 1880

47-70 St. Peter's Cath. Ch. Revised line for curb. Baxter

47 Capen Est. Line for curb ..

CCXXIX At Church St. from Hancock to Hamilton Sts

6-6 Line for Edgestone Baxter 1880

21-25 Quincy to Olney Sts. curb lines ..



BOWMAN ST. POR.  
Chickantabut - Blackwell  
L-5630

N.B. 1338

S.B. N.B. 1280

2-13-80

Pgs. 128-133

Pgs 72-73

F.M.C.H.



BOWMAN ST

DOR

POINTS FOR BOUNDS

NB 1293 PG 62-65, 68

JULY 1977

G. BARNES

1924

B-756 BOWMAN ST

J.H.B.

74.75. And Blackwell St. Catch basins staked.

127 Pts. for Construction, also.

B-767-28 Notes for staking c. basins E.L.M.



1906

B-594 BOYDEN ST (BIRCH ST.) Sample

90 Line for Engineers

B-748 = 82 Offsets to Line E.L.M. 1922

B-800 = 12 Line used in Surv. Lauriat St. J.H.B. 1924



BOYDEN ST.

Dor.

CALLENDER - WOODROW

Pts. for Constr.

Book 1278

FMH

Pgs. 78-81



B-419. Bradley St.

52-53. Survey for laying out. Sample 1894

B-432: 80, 85. At School St. Line for curb + Mr. Moore 1895

B-434: 64, 65 At Wash. St. " " " Sample ..

B-491: 35 At #29 " " " " 1898

B-536: 60, 61. Junc. Algonquin St. Line for curb 1901

B-883 = 96 At School St. No. cor. tied in S.H.B. 1944



- 82-<sup>48</sup>54 Bradshaw St.
- 
- 82-44 Bicknell to Glenway
- 82-16 Survey for L.O.
- 17-20 Houses
- 159-123-4 E Esmond, Charlotte to  
Glenway
- 128-23 Loc. old line pts.

CCC-80. White St. bet. Gleason & Glen Road  
16-17. Line for survey McLellan St. Moulton 1893.  
Now Bradshaw St.



B-996

BRADSHAW ST. - DOR.

60

LINE + School Taking  
At Glenway St. 1964





Bragdon Rd., Dor.

B900

pp72-78 new fire house



B-547. Branch Ave cor Ditson St.  
136-141. loc & meas. of bldg. Sample 1902



7-20 Branch Ave.

---

Houses

131-136 At Ditson St.

146-5-8 Arcadia to Ditson Survey



B-726

BRANCH ST.

T.J. McC.

127, 130 Survey of. (Butler St. to Medway St.

B-822-12 Line

J.H.B. 1931

B-829-144, 151 Sur<sup>v</sup>. for Laying out.

W.E. Hansen

B-836-6-7. C. basins & Pts. for Const.

J.H.B. 1933



B. 836 BRANCHFIELD ST. J.H.B.

6-7 Formerly BRANCH ST. - C. Basins & Pts. for Const.  
See BRANCH ST. cards.

1932

B-834

BRANTON ST.

ELM.

3 And Woodfield Sts. Cor's. staked out.

4.5 Minot St. to Gallivan Boulevard. Survey of

B-836-18 " " " " " " C. b's. & Pts. for Cont. 1933

B-948

Brandon Ave., Dor.

---

68-71

Survey for Layout

( )

BRANDON AVE

(DOR.)

POINTS FOR CONSTRUCTION

(RAN 4)

AUG 1972

BK. 1210.

K.E.B.



143-141 Brent St.

---

66 { <sup>124</sup> Houses  
<sup>127</sup> Wash. St. line for F.A.  
<sup>138</sup> Foster \* £

---



Ccvi Brent St. (Baker Ave.) from Wash. St.  
134 Survey - copied notes.

Baxter 1871

CCLIX-96-101 Survey for Laying out. Semple 1884

CcC 44 = 56.58 Offsets to line, & sur<sup>v</sup>: Extn. beyond  
Talbot Ave.

Munroe 1891

122 Offsets & angles

.. 1892

149, 153 Meas. of Paving

Semple ..





B-552. Brent St Ext<sup>n</sup>

130. Playground staked out. Simple 1903

B-643:61 Bet. Wainwright + Melbourne Sts. Line, Park Dept. <sup>1911</sup>

B-702:50 Cor. Talbot Ave. Line 1916

B-801:98-109 Bet. Wainwright + Melbourne Sts.

Survey of by W. E. Hannan 1929

153 Pts. for Construction " 1930

B-812:68 C. basins J.H.B. "



B-552. Brenton St. cor. Glenway St.  
135. Line for edgestone. Sample 1903  
B-632:139 Line E.L.M. 1918  
B-727:126-128 Survey of J.H.B. 1919  
B-740:64 Pts. for Construction " 1921



162-10 Brenton St.

Survey + off.

<sup>B</sup>  
682-17 Line + bldgs. for school taking



B-643

BRINSLEY ST. (Fairy Hawes Ave.)<sup>1911</sup>

40.41

Line for C. basins

Sample

B-782=144 N.W. Cor. Columbia Rd. Intersection  
of tangents - cut.

JHB. 1927



176 <sup>22</sup>/<sub>23</sub> Brinsley St.

St. out. pt. cons.

<sup>110</sup>  
167-111 Houses

170-43 Houses





BRINSLEY ST

DOR

PTS FOR CONST

NB  $\frac{1224}{128}$

& STONE BOUNDS



BRINSLEY ST. DOR. B-1170  
136-139

Washington St. - Columbia Rd

Points for Stone Bounds

Brockton St., Dor.

3955

N 7

C.B.'s

( )

Brockton St., Dor.

1956

---

from Messinger St. northeasterly.

Survey Book 926 Pg. 122

" " 866 Pg. 46



Brockton St. (Dor)  
(formerly Bismark St.)

B-875.  
113.

Data for pts. for construction



B874

Brockton St.

1940

J.H.B.

34

4 catch basins



B947/52

Brockton St. Ext.

Dor.

Points for Const.

P. 52



B-950

Brockton St., Dor.

40

Stone bounds set



BK 116.1

BRACKTON ST Dor

---

Pg 76-77

PNTS FOR CONST JJC

BROOK AVE

Dor.  
~~Box~~

DUDLEY ST - DUDLEY ST

RECONSTRUCTION SURVEY

BK 1442 PG 4-23

FEB 9 (1/2 D), 12 MAR 19 (1/2 D) 1996

R. RIDGE

20, 21, 22 (1/2 D)

UPDATE

JULY 13, 1998

P. COSTA

CCLXXII. Brook Av. Sly end at curve.

98-101-104. Survey to fix line & line for Clifford.

B-740 Southerly end - Sample 1886.

137 Near Dudley St. C. basin marked on curb. <sup>1922</sup> J.H.P.

B-767-88-90 North Ave. to Dudley St. Surk notes <sup>1924</sup> E.L.M.



CCXVIII. Brook Av. cor W. Cottage St  
66-67. Loc. of starting point for Ext. of W. Cottage St.  
Baxter 1875.

CCXXVI = 100-105 North Ave. to Dudley St. Baxter 1878  
Survey to determine Line

CCLV = 69-72 Meas. of edge stone & houses Foster 1883

CCCLIX = 105, 106. Cor. W. Cottage St. Line for Dromey. Semple<sup>1884</sup>



CCXI. Brook Ave.

54-61 Survey. Baxter 1870

CCIV: 20 Near W. Cottage St. Meas. on lots 1871

58.59 Line for water pipes 1872

CCXII: 74.77 Southerly end. Loc. of houses. Brown

LEVEL Bk. #450 Harris 1873

39.40 Meas. of buildings & fences.



B. 400. Brook Place & Clifton Park.  
46-57. Survey for laying out. Sprague 1893.



B-705. Brook St. cor. Dor. Ave. nr. <sup>St.</sup> Godman.

98. Corners staked out. Burroughs 1917.

B-831: 122-127 Dor. Ave. to Hutchinson St. Survey of 1933.

B-836: 28, 29 (Now Brookdale St. C. basins + Pts. for Court. "



CCC 78. Brook St. (Harrison Sq)

111-113. Offsets to locate lines. Sample 1892

B-687-58-9 Mill Pond staked out for dumping ashes 1915  
44.45 (Now Sturtervant St.) Gibson to Park St.

Survey for Laying out. 1915

B-874-48 At Sturtervant St. Line notes 1945

B-883-126 Survey for Laying out. Gibson to Parkman St.





176 <sup>48</sup>  
50

Brook St.  
Survey



B-836 BROOKDALE St.

28-29 C.B. and Points for Const., Aug. '33, J.H.B.

B-860

128 At Patterson St. Line notes



B654 Brookview St. (formerly Randolph Ave)  
 105.106 Line for building Semple 1912  
 116 " " c. basins " "  
 B727-50 Cors. at Harvard St. staked J.H.B. 1918  
 B-860-23. At Harvard St. Cors. restaked .. 1938



BROOKVIEW ST.

DOR.

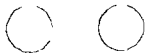
HARVARD ST TO BLUE HILL AVE

RECONSTRUCTION SURVEY

BK 1435 PG. 4-10

APRIL 4, 5, 6-1994

PHIL COSTA



B 673-51 Browning Ave.

Survey L. O.

169-145 LINE



B-516. Browning Av. at Wales St.

130. Line for Sewer Dept. Moulton 1905

Browning Av. at Wales St.

140. Line for Sewer Dept. Moulton 1906

B-649-18 At Wales St. Line for C. basin Sample 1911

B-671-54

" " " " 1914

98 Points for Construction " "



Bruce St Dor.

1462

146-152

Ashmont St. - Wrentham St

Recon.



B-604. Bruce St.

112. Line for Engineers. Sample 1907.

B-730 = 54.5 Abmont to Wrentham Sts. Line notes. E.L.M. <sup>1919</sup>





CCC 43. Bruce St. Dracut to Ashmont St.  
 11-12. Survey for laying out. Simple 1890.  
 B-434.125 Near Ashmont St. Offsets to line 1895  
 B-455.32 S.E. cor. Wrentham St. Line for J.I. Stewart 1896  
 B-583.106 Dracut to Wrentham Sts. Line for Brophy 1905  
 B-594.24.5 " " " Survey 1906  
 B-603.148 Line for C. basin 1907.



169-131

Bruce St.

LINE



B-500. Brunswick St.

122. Line for Paving Dept. Sample 1899.

B-632.50-54 B.H. Ave. to Normandy St. Line Sewer Dept. <sup>1915</sup>

B-693.4.5. " " " " " " C. basins Sample. <sup>E.L.M.</sup>

B-847.138 Col. Rd. to Laredo St. Survey of J.H.B. 1935

B.682-10 Brunswick St.  
Add to pl. + 2' line at Blue Hill  
167-109 Loc. bldgs.  
148-<sup>59</sup>60 Survey Cor. to R.R. + Beale



Milton

B-693. Bush Hill & Brook Pds.

139. Meas. of st. widths at City lot. Sample 1916.



<sup>Milton</sup>  
CCXXVI. Bush Hill Road & Brook Road,  
20-24. Survey of City gravel lot. Wadleigh 1877



BULLARD ST.

DORCHESTER

---

BOWDOIN <sup>AJC</sup> ST. - BOWDOIN ST.

Points for Stone Bounds 1972

Book 1213

Pages 52-66

F. McH.



162-142 Bullard St

Bowdoin to Rosseter 15' line.

162-150 Bowdoin Ave. to Rosseter &

169-33 Loc. fences at Rosseter





CCXVI. Bullard St, see Union Ave.

CCC-20-51.52	Line for Pav. Dept.	Munroe	1889
CCC-78-79	Bowdoin to Rosseter Sts. Line for curb.	Sample	1892
B-497-21	Line for sur <sup>v</sup> . of Nottingham St.	"	1898
B-552-36	Bowdoin to Rosseter Sts. Line for curb	"	1903
B-562-92, 145.6	Line for Pav. Dept.	"	1904
134.5	Line for Engineers	"	"
107. + 154	Cor. Rosseter St. Curb cors. staked	"	"



B-883

BURGESS ST.

1945

154 #28 Line for fence & grade marked



CCLXXI. Burgess St - see Taylor St.

CC-17=121-123 Fr. Taylor St. Sur. & for Laying out. <sup>1888</sup> Semple

CCC-44=28-30 Reloc. of line & offsets <sup>1890</sup> Munroe

CCC-79=43 Line for building <sup>1893</sup> Semple

CCC-80=106 Cor. Leyland St. Line for curb " "

131 Near " " " " " "

B-594=87 Cor. " " " " " 1906



1929

B-796

BURGOYNE ST

Hannan

54.58

Survey for Laying out

B-800-76.77. C. basins & Pts. for Const.

J.H.P. 1929

B-874-64 Fr. Ashmont to Elmer Sts. meas. new houses

B-880: 28-30 Ashmont to Elmer-St. Pts. for Const 1941



B. 883

88-93

116

BURMAH ST.

1944

Survey for Laying Out.  
Points for Construction



CCXI ~~Hudson St.~~ now Burrill St.

41-43

Survey

Baxter 1870.

CCXV: 130 Offset lines used for Clifton St. Est. 1873

CCXXV: 120 Line for stone Monts. 1878

CCLVI: 67 Meas. of edge stone Foster 1883



B-583. Burrill St, cor Norfolk Ave.

36-117. Line for Mr. Titus. Sample 1905

B-730=53 At Batchelder St. Line for curb E.L.M. 1919

113 S.W. cor. Clifton St. Mont. Located .. 1920

B-748=51 At #47 Line staked. .. 1922



B-479. Burrell St. N.W. cor. Clifton St.

71.

Line

Sample 1898

B-497-120 Cor. Norfolk Ave. Line for building

1899

B-500-113 W. cor.

" " " " curb

B-516-30 S.E. cor. Batchelder St. Line for b'ldg. E.L.M.

1900

B-536-21 Batchelder St. to Norfolk Ave. Line for curb. Sample

1901

123 Near Clifton St. Notes of Line

"





Burrell  
B. 474. ~~Pontine St.~~ bet. Batchelder & Clifton Sts.  
44. Line for curb. Sample 1897

Pontine St, bet. Batchelder & Norfolk Ave.  
127. Line for curb. Sample 1897.  
B. 479: 71 N. W. cor. Clifton St. Line Mt. Titus 1898  
B. 491: 96 Cor. Norfolk Ave. Line for bldg. ..



<sup>Burrell</sup>  
B-455. Pontine St, Batchelder to Clifton St.  
80481. Loc. of bld'gs. Sample 1896.

Pontine St. N.E. cor. Clifton St  
118-119. Line for bld'g Sample 1897.  
B-463 = 43 At Batchelder St. Line for curb ..



CCC 44. <sup>Burrell</sup> ~~Fontaine~~ St, Clifton to Norfolk Av.  
114-117-132. Survey for laying out ~~Temple~~ 1891  
CCC - 80 - 108 Offsets to locate line .. 1893  
B-432 = 2 Line Mr. Collins .. 1895  
B-435 = 39 Loc. of new buildings .. 1896  
133 Line for McLaughlin & Burke .. ..  
B-452 = 123 Opp. Batchelder St. Line forewrt ..



CCC-18: Burt Ave.

132-135. Offset to determine line. Sample 1889

CCC-19-44 Measure of houses. E.L.M. 1888

CCC-46-42-45. Fr. Ashmont St. Surv. for Laying out. Sample <sup>1891</sup>

CCC-79-100, 102 Ashmont St. to Wash. St. Line Sewer Dept. .. <sup>1893</sup>

B-474-90 Near Wash. St. Line for C. basins .. 1897

B-670-143 Line for Mr. May .. 1914



BUSHNELL ST DOR  
WEYBROOK TO ASHMONT

POINTS FOR CONST & NEW  $\phi$  OFFSETS

1283 <sup>25</sup>/<sub>40</sub>

KEB

3-77



143-27 Burt St

£ Wash. to Ashmont.

66-101 Houses

143-28 At Ashmont St



- B-435 Bushnell St. S.W. cor. Ashmont St.  
85. Line for Mr. Peabody. Sample 1896
- B-452=28.29 From Beak to Codman Sts. Survey of " "  
40. Van Winkle St. to Weyanoke St. Survey of " "
- B-516=42.43 Curb located & Line for curb E.L.M. 1900
- B-587=31 Van Winkle to Weyanoke Sts. Line for Mr. Sherman 1906
- B-643-119-137 Cor. Lombard St. Curb tested Sample 1911



CCLX. Bushnell St, now Lombard St

70. Affects to line. Sample 1886

CCC-19=21-23 Rowena St. to Dor. Ave. Surd. for laying out  
2<sup>d</sup> proposed exten. to Dor. Ave. 1888

CCC-43=16-38 Bushnell St. Extn. - Rowena to Beale St. -

Survey for Laying out. Sample 1890

ccc-79 Bushnell St. sec Randolph Terrace

B-419=47 " " Extn. to Dor. Ave. Line staked. 1892





148-53 Bushnell

b. line Ashmont to  
Codman.

1930  
JHB.

B-812 Butler St.

- 92 Near of houses etc. at R.R.
- B-822:14.31 Catch basins staked. 1931
- 69 Pts. for Const. From Ventura St. to Rapid Transit RR.
- 91.92 " " " " Adams to Branch Sts. 1931



B 682-12 Butler St  
Adams to R.R. L.O.



CCIV. Butler St.

- 125. Survey for laying out. Baxter 1873
- CCLVI=64 Butler St. Extn. Meas. to locate brook. Foster <sup>1883</sup>
- CCLVIII=30 " " " across R.R. Survey Baxter "
- B-632=35 At Richmond St. Line used for Land Court ELM. 1914
- 63 So. of Adams St. Tree located " 1915
- B-671=103 S.E. Cor. Richmond St. Point for mont. Semple 1914



1934

B-834 BUTTONWOOD CT. <sup>9th</sup> Extn. ELM.  
98.99.114 Survey for Laying out.



Dor

Buttonwood St  
Mt. Vernon St to Columbia Rd  
Reconstruction Survey and Curve Data  
Book 1472 Pages 60-65  
Date March 19, 2010  
Name Phil Costa

B-670. Buttonwood St. Locust to Mt. Vernon St  
141. Line for Engrs. Simple 1914  
B-834-93.97. Line for Survey of Buttonwood Ct. <sup>E.L.M.</sup> 1934  
98.99.114 - Buttonwood Ct. survey



- B-562. Buttonwood St. cor. Crescent Ave.  
4. Line for catch-basin. Sample 1903
- B-594-72. Near Crescent Ave. Line for Wilson 1906
- B-603-107. At #17 Line for edgestone 1907
- B-649-126, 127 N.W. Cor. Grafton St. Line for curb. 1912
- B-654-36, 37. Mt. Vernon St. to Crescent Ave. Line for Engrs.  
44 Near Grafton St. Offsets on buildings 1912





1896

B-435 BUTTON WOOD ST. Sample

43 Near Crescent Ave. Line

B-474: 71.72 Crescent Ave. to Grafton St. .. 1897

Line for Pav. Dept.

B-491: 10.11 N.W. Cor. Crescent Ave. Line, building .. 1898

23 Meas. of fronts - ..

B-511: 117 Opp. cor. Grafton St. Offsets on bldg. .. 1900



CCC-20. Buttonwood St. Mt. Vernon to Locust St.  
44-47. Survey for laying out. Munroe 1889.  
CCC-79 = 38 East side. Line for building. Sample<sup>1893</sup>  
CCC-80 = 21.23 Extn. Survey for Laying out. " "  
B-419 = 76-79 Line for building " 1894  
84 " " Par. Dept. " "  
B-424 = 49 At Parkway, Offsets to test line " "



1869

CXCV

BUTTONWOOD ST

Metcalf

44+46

Survey of

72.73

Vicinity of Base lines.

..

CCXII=125,127

Survey of Estate lines

Brown<sup>1873</sup>

CCXXI=105

Meas. on buildings

.. 1876

83

" "

" Buttonwood Ct.

" "

CCXLIV: 2-7

Mt Vernon to Grafton Sts. Sur<sup>y</sup> of.

Baxter 1881



Book  
D-135  
PAGES-41-47

U-33

BUTTONWOOD-ST. DORCHESTER

Sept 17 98  
Base line location  
of houses and angles  
C. H. Bengler



Book-84

U-33

PAGES-138-142 BUTTON WOOD ~~ST~~ - DORCHESTER

Baselines & offsets

H. J. Sullivan.



BUTTON WOOD ST

DOR

MARK LINE

NB 1217  
48-60

J. GILMORE

BOUNDS DRILLED 9-78

BK 1270/66-69

B-790 BYERS RD. 1928  
J.H.B.

114.118 Pts. for Monte. to be set on School Lot.

B-812-26 At Hillsboro Rd. Line for " ..1930

